The countryside charity

Local Planning Authority	Part of/Merged with/Unitary authority	CPRE local group	Region	Date register last published	Last updated (as of August 2022)	Link to brownfield register	Number of registers	Coords checked?	Total number of sites on register 2024	Total area (ha) 2024	Total minimum net dwellings 2024	Min number of dwellings on sites with Planning Permission 2024	Total number of sites on register 2023	Total area (ha) 2023	Total minimum net dwellings 2023	Min number of dwellings on sites with Planning Permission 2023
Harlow District Council		Essex	East			https://www.harlow.gov.uk/sites/default/files/documents/Brownfield%20land%20register.csv			78.00	44.3052	4791	1588	78	44.3052	4791	1588
East Hertfordshire Council		Hertfordshire	East			https://cdn-eastherts.onwebcurl.com/s3fs-public/2025-07/Brownfield%20Excel.xlsx			27.00	34.51	1334	219	27	34.51	1334	219
The Broads Authority		Norfolk	East			https://broads-authority.gov.uk/brownfield_register			52.00	22.65860514	294	171	43	18.26	272	152
Ipswich Borough Council		Suffolk	East			https://www.ipswich.gov.uk/sites/ipswich/files/2024-12/brownfield_land_register_ipswich_2.csv			124.00	69.44	4369	1708	105	60.56	3844	965
Bedford Borough Council		Bedfordshire	East			https://www.bedford.gov.uk/files/brownfield-land-register-dec-2024.xlsx/download?inline			138.00	351.99	5465	3039	113	335	5850	3637
Basildon Borough Council		Essex	East			https://www.basildon.gov.uk/media/12266/Basildon-Council-Brownfield-Land-Register-Part-1-2023-CSV/CSV/Basildon_Council_-_Brownfield_Land_Register_Part_1_2023_-_CSV.csv?m=1733489279440			145.00	116.36	5191	4349	74	80	2428	711
Brentwood Borough Council		Essex	East			https://www.brentwood.gov.uk/media/865			31.00	38.07	1819	537	40	48.5	2488	441
Braintree District Council		Essex	East			https://www.braintree.gov.uk/downloads/file/4159/the-2025-brownfield-land-register-document			37.00	20.8	776	691	37	20.8	776	691
Castle Point Borough Council		Essex	East			https://www.castlepoint.gov.uk/download/appendix-a-brownfield-register-part-1-2023-2024.csv?ver=14087&doc=docm93jjim4n8255.csv			73.00	17.2696	1050	589	63	15.989	917	478
Central Bedfordshire Council		Bedfordshire	East			https://centralbedfordshirecouncil.sharepoint.com/:x:/s/Communications/ETMb2v5m1cBHjV5XO8JOFiMBCtBHFz--3_u6TseGYJGxDQ?e=LVAaK7			39.00	24.95	889	513	35	21.35	733	377
East Cambridgeshire District Council		Cambridgeshire	East			https://eastcambs.gov.uk/sites/default/files/2024-10/Brownfield%20sites%202022.csv			55.00	1.388499302	944	499	55	1.388499	944	499
East Suffolk		Suffolk	East			https://www.eastsuffolk.gov.uk/assets/Planning/Brownfield-Land-Register/brownfield-land.csv			73.00	109.762	3594	2577	93	101	3569	2469
Broadland District Council		Norfolk	East			https://www.southnorfolkandbroadland.gov.uk/asset-library/bdc-brownfield-site-register-updated-nov-2024.csv			27.00	111.795	2011	1574	19	101.23	1840	1458
Colchester Borough Council		Essex	East			https://colch.sharepoint.com/:x:/s/Datashare/EfRpCyx7TltGkB0XHCAwquQBpS6_CtA8p3J-XAj1x5VAMg?e=B17Ts3			20.00	16.761	782	144	26	30	1400	0
Dacorum Borough Council		Hertfordshire	East			https://www.dacorum.gov.uk/docs/default-source/strategic-planning/dacorum-borough-council-brownfield-land-register-20213df66b4551156b7f9bc7ff00000246a4.csv?sfvrsn=99e3009e_0&download=true			40.00	71.92	2954	1243	40	71.92	2954	1243
Cambridge City Council		Cambridgeshire	East			Cambridge City Brownfield Register 2024 | 3C Shared Services Open Data			107.00	68.95290501	3823	2385	74	89.37	3749	2222
Chelmsford City Council		Essex	East			Brownfield register - Chelmsford City Council			229.00	68	2925	893	229	68	2925	893
Epping Forest		Essex	East			https://www.eppingforestdc.gov.uk/app/uploads/2025/04/Brownfield-Land-Register-2024.xlsx			29.00	12.165	537	81	46	24.3	1109	229
Fenland District Council		Cambridgeshire	East			https://www.fenland.gov.uk/media/16169/brownfield-land/csv/brownfield-land.csv?m=1639488248600			60.00	134.7249479	1355	955	60	134.72	1355	955
Uttlesford		Essex	East			https://www.uttlesford.gov.uk/media/7479/Brownfield-land-register-XLS/CSV/Part_1_Brownfield_Register_29_December_2020.xlsx?m=1609255300673			20.00	89.703	1539	0.00	20	89.703	1539	0
Huntingdonshire District Council		Cambridgeshire	East			https://www.huntingdonshire.gov.uk/media/nx0o35dy/brownfield-land.csv			36.00	147.5857	3067	1392	30	142	2932	1185
North Hertfordshire District Council		Hertfordshire	East			Brownfield Land Register 2023.pdf			12.00	14.48	598	193	12	14.48	598	193
North Norfolk District Council		Norfolk	East			https://www.north-norfolk.gov.uk/media/10831/brownfield-land-register-2024.csv			6.00	2.73	110	50	6	2.73	110	50
Peterborough		Cambridgeshire	East			https://cccandpcc.sharepoint.com/:f:/s/PCCPlanningPolicyPublicData/ElHW89kls4xJpfoCMRCJ7dsBpuvEpPAfABR2Nq46NXlHOQ?e=nSQ4jg			162.00	456.81	8423	6963	115	1299.99	8177	6896
South Cambridgeshire District Council		Cambridgeshire	East			South Cambs District Council Brownfield Register 2024 | 3C Shared Services Open Data			138.00	843.1947001	18153	14541	75	747.39	17498	3918
St Albans City and District Council		Hertfordshire	East			https://www.stalbans.gov.uk/sites/default/files/attachments/Planning%20Policy/BLR/Brownfield%20Register%20Map%20Dec%202024.pdf			42.00	33.643	1535	887	25	30.05	1173	460
West Suffolk	See West Suffolk (325)	Suffolk	East			https://www.westsuffolk.gov.uk/planning/Planning_Policies/upload/Brownfield-Register-2024.xlsx			47.00	42.37	1355	587	27	21.42	1210	588
Tendring District Council		Essex	East			https://legacy.tendringdc.gov.uk/sites/default/files/documents/planning/planning%20policy/brownfield/Tendring%20Brownfield%20Land%20Register.csv			28.00	15.16	433	159	35	25	551	
Three Rivers District Council		Hertfordshire	East			https://cdn.threerivers.gov.uk/files/2024/01/097a6320-abda-11ee-b20b-f5e0dc691cc7-brownfield-land.csv_nZzKHDbLsd3dGs0Oll-Urw_harmonised.xlsx			68.00	53.0051	1508	643	68	53	1508	643
Thurrock		Essex	East			https://www.thurrock.gov.uk/sites/default/files/assets/documents/brownfield_register_2024.csv			25.00	83.46	3755	3481	24	72.95	3588	3298
Watford Borough Council		Hertfordshire	East			https://www.watford.gov.uk/downloads/file/253/brownfield-land-register-2024			57.00	64.91	8440	1469	7	2.07	71	6
Great Yarmouth		Norfolk	East			https://www.great-yarmouth.gov.uk/media/5939/Brownfield-Register-2024/csv/Brownfield_Register_2024.csv?m=1733996259900			93.00	89.536	2590	1266	70	69	1583	1048
Maldon District Council		Essex	East			https://www.maldon.gov.uk/download/downloads/id/18426/maldon_district_council_brownfield_land_register_part_1_2020_csv.csv			5.00	3.17	229	108	5	3.17	229	108
Norwich City Council		Norfolk	East			https://www.norwich.gov.uk/download/downloads/id/9835/brownfield_land_register_2024_xlsx.xlsx			130.00	128.2498651	8317	3859	123	127	7592	3965
Rochford District Council		Essex	East			https://www.rochford.gov.uk/media/3080			30.00	31.36	814	304	23	28.38	707	297
Stevenage Borough Council		Hertfordshire	East			https://www.stevenage.gov.uk/documents/planning-policy/brownfield-land-register/brownfield-land-register-2022-23.xlsx			20.00	75.74	3731	928	20	75.74	3731	928
South Norfolk Council		Norfolk	East			https://www.southnorfolkandbroadland.gov.uk/asset-library/south-norfolk-brownfield-register-2024.csv			58.00	n/a	n/a	n/a	21	n/a	n/a	n/a
Broxbourne		Hertfordshire	East			https://www.broxbourne.gov.uk/downloads/file/753/brownfield-register-2019			31.00	41.9067	2838	412	31	41.91	2838	412
Mid Suffolk District Council	Babergh and mid-suffolk	Suffolk	East			https://www.midsuffolk.gov.uk/documents/d/asset-library-54706/bmsdc-brownfield-land-register-2024-1-1			23.00	52.83	1314	1314	n/a	n/a	n/a	n/a
Luton Council		Bedfordshire	East			https://www.luton.gov.uk/Environment/Lists/LutonDocuments/Excel/HOU-015.csv			111.00	70.4	5914	4789	106	70.48	6050	4653
Southend Borough Council		Essex	East						56.00	50.243	4376	1573	56	50.243	4376	1573
Breckland District Council		Norfolk	East						25.00	36	1099	932	25	36	1099	932
Babergh District Council	Babergh and mid-suffolk	Suffolk	East			https://www.midsuffolk.gov.uk/documents/d/asset-library-54706/bmsdc-brownfield-land-register-2024-1-1			16.00	49.81	751	751	4	1.44	41	n/a
Hertsmere Borough Council		Hertfordshire	East			https://www.hertsmere.gov.uk/asset-library/2024-brownfield-register.xlsx			41.00	30.8255409	768	93	37	19.81	1630	1057
Kings Lynn and West Norfolk, Borough Council		Norfolk	East			https://www.west-norfolk.gov.uk/download/downloads/id/9261/brownfield_land_register_-_february_2025_update.csv			64.00	95.93	1454	1298	64	95.93	1454	1298
Welwyn Hatfield Borough Council		Hertfordshire	East			https://www.welhat.gov.uk/downloads/file/503/brownfield-land-register			77.00	50.304	4324	3465	64	54.49	3987	2336
South Holland District Council		Lincolnshire	East Midlands			https://www.sholland.gov.uk/media/25820/South-Holland-Brownfield-Land-Register-2024/CSV/South_Holland_Brownfield_Land_Register_2024.csv?m=1732205272177			14.00	9.65	208	23	17	11.95	239	1.53
Bolsover District Council		Derbyshire	East Midlands			https://committees.bolsover.gov.uk/documents/s25561/250106%20P%20Comm%20Report%20Brownfield%20Land%20Register%202024%20-%20App%201%20BDC%20Brownfield%20Land%20Register%20Summary%20Re.pdf			29.00	n/a	1060.00	n/a	23	67	1065	n/a
Chesterfield Borough Council		Derbyshire	East Midlands			https://www.chesterfield.gov.uk/media/dzrnbdht/brownfield-land-register-april-2023-xlsx.xlsx			64.00	63.44	2445	831	64	63.44	2445	831
West Northmptonshire Council		Northamptonshire	East Midlands			https://cms.westnorthants.gov.uk/media/19688/download			82.00	59.13437442	3235	1607	77	124.4	4781	3138
Ashfield District Council		Nottinghamshire	East Midlands			https://www.ashfield.gov.uk/media/c3thhahu/brownfield-land-jan-2022.csv			23.00	39.5	649	415	23	39.5	649	415
Bassetlaw District Council		Nottinghamshire	East Midlands			https://data.bassetlaw.gov.uk/media/8741/bassetlaw-brownfield-register.xlsx			31.00	112.12	1368	902				
Charnwood Borough Council		Leicestershire	East Midlands			https://www.charnwood.gov.uk/files/documents/brownfield_land_register_2024/Brownfield%20Land%20Register%202024.xlsx			106.00	131.68	3005	823	93	130.32	2924	643
North Northamptonshire Council	North Northamptonshire	Northamptonshire	East Midlands			https://cms.northnorthants.gov.uk/media/12342/download			20.00	34.77	1031	564	18	29.27	876	564
Derbyshire Dales District Council		Derbyshire	East Midlands			https://www.derbyshiredales.gov.uk/documents/please-download-the-brownfield-land-register-2024-csv-file/download			20.00	221.21	3311	1249	21	211.06	3305	1077
Boston Borough Council		Lincolnshire	East Midlands			https://www.boston.gov.uk/media/21738/Boston-Brownfield-Land-Register/CSV/boston_brownfieldregister_2024.csv?m=1733164018357			15.00	17.22	599	158	17	20	645	111
Amber Valley		Derbyshire	East Midlands			https://info.ambervalley.gov.uk/shareddatasets/brownfieldlandregister/AmberValleyBrownfieldLandRegister2024.csv			26.00	91.6	1334	1294	26	91.6	1334	1294
East Lindsey District Council		Lincolnshire	East Midlands			ELDC Brownfield Register - 2024-2025.xlsx			30.00	27.35	627	338	30	27.35	627	338
Melton Borough Council		Leicestershire	East Midlands			https://www.meltonplan.co.uk/_files/ugd/c2f881_9d4a47c1ce5b49f5857494bedad7a999.csv?dn=Melton_brownfieldregister_2024-11-01.csv			27.00	37.74	951	648	21	34.59	837	457
Rushcliffe Borough Council		Nottinghamshire	East Midlands			https://www.rushcliffe.gov.uk/media/zyfpkh0h/brownfield-register_2024_1.csv			20.00	52.43	1281	1067	12	44.89	814	118
Erewash Borough Council		Derbyshire	East Midlands			https://www.erewash.gov.uk/sites/default/files/2025-04/Brownfield%20Land%20Register%202024.csv			109.00	81.754439	2619	1510	94	79.81	2466	1357
Gedling Borough Council		Nottinghamshire	East Midlands			https://www.gedling.gov.uk/media/gedlingboroughcouncil/documents/planningpolicy/brownfieldregister2024/brownfield-land.csv			48.00	30.21	1268	824	35	28.24	1142	696
Lincoln City		Lincolnshire	East Midlands			https://www.lincoln.gov.uk/downloads/file/509/brownfield-land-register-sites			14.00	20.78	938	346	14	20.78	938	346
Mansfield District Council		Nottinghamshire	East Midlands			https://www.mansfield.gov.uk/downloads/file/412/xlsx-link			17.00	17.75	629	608	17	17.75	629	608
Newark and Sherwood District Council		Nottinghamshire	East Midlands			https://www.newark-sherwooddc.gov.uk/media/nsdc-redesign/documents-and-images/your-council/planning-policy/local-development-framework/brownfield-land-register/Brownfield-Land-Register-2025.csv			76.00	73.04	1898	1288	50	67.99	1486	514
North East Derbyshire District Council		Derbyshire	East Midlands			North East Derbyshire District Council - Brownfield land - Dataset table - Check and provide your planning data			52.00	111.27	2088	1947	28	99.29	1903	1736
North East Lincolnshire Council		Lincolnshire	East Midlands			https://www.nelincs.gov.uk/assets/uploads/2025/01/Brownfield-Land-2024.xlsx			69.00	45.029	1669	1215	50	38.296	1457	996
North Kesteven District Council		Lincolnshire	East Midlands			https://www.n-kesteven.gov.uk/sites/default/files/2023-12/NKDC_brownfield_land_register.ods			7.00	24.96	525	332	6	15	276	205
North Lincolnshire Council		Lincolnshire	East Midlands			https://m.northlincs.gov.uk/public/brownfield_register/Brownfield_register_03_12_24.csv			52.00	79.9206	2387	861	44	78.93	2249	793
North West Leicestershire District Council		Leicestershire	East Midlands			https://www.nwleics.gov.uk/files/documents/brownfield_land_register_2024_csv/northwestleicestershire_brownfieldregister_2024-12-31_rev1.csv			47.00	25.82	890	578	25	17.51	499	348
Rutland County Council		Rutland	East Midlands			https://www.rutland.gov.uk/sites/default/files/2024-12/Brownfield%20Register%202024%20v2%20-%20Updated%20Dec24%20for%20web.csv			6.00	7.31	129	36	5	3.37	57	0
South Derbyshire		Derbyshire	East Midlands			https://www.southderbyshire.gov.uk/assets/attach/12426/South-Derbyshire_brownfieldregister_2024-12-31_CSV-1-.csv			34.00	97.85	2964	2796	22	72.45	2436	2282
Blaby District Council		Leicestershire	East Midlands			https://www.blaby.gov.uk/media/5bppp5rz/brownfield-land-register.csv			29.00	18.72	578	434	25	17.46	543	n/a
Oadby and Wigston Borough Council		Leicestershire	East Midlands			https://www.oadby-wigston.gov.uk/files/documents/brownfield_land_register_part_1_2022/Copy%20of%20Brownfield%20Land%20Register%20Part%201%202024.xlsx			13.00	2.4849	233	92	15	2.547	253	103
Derby		Derbyshire	East Midlands						37.00	40.01	3301	n/a	37	40.01	3301	n/a
Leicester City Council		Leicestershire	East Midlands			https://data.leicester.gov.uk/api/explore/v2.1/catalog/datasets/brownfield-register/exports/xlsx?lang=en&timezone=Europe%2FLondon&use_labels=true			176.00	288.83164	14190	3400	176	144.36	7095	3400
Broxtowe		Nottinghamshire	East Midlands			https://www.ashford.gov.uk/media/b2cl5d2m/ashford_borough_council_brownfield_register-17-12-2018-1.csv			18.00	159.38	2124	623	18	159.38	2124	623
High Peak		Derbyshire	East Midlands			https://www.highpeak.gov.uk/media/4893/Brownfield-Land-Register-2024-CSV/Excel/ohhp24.brownfield-land_csv.xlsx?m=1734450521210			44.00	67.349	1741	1295	34	62.289	1394	962
South Kesteven District Council		Lincolnshire	East Midlands			https://www.southkesteven.gov.uk/sites/default/files/2024-12/Brownfield_Land_Register_%28Final-CSV%29.csv			12.00	22.04	440	338	12	22.04	440	219
Nottingham City Council		Nottinghamshire	East Midlands			https://geoportal-nottmcitycouncil.opendata.arcgis.com/datasets/38f61ce47bc648d783835e1d72a2cbec_12/about			164.00	184.05	6793	4226	164	184.05	6793	4226
Harborough District Council		Leicestershire	East Midlands			https://www.harborough.gov.uk/download/downloads/id/7794/brownfield_land_register.csv			26.00	12.48	478	365	26	12.48	478	365
Hinckley and Bosworth		Leicestershire	East Midlands			https://www.hinckley-bosworth.gov.uk/download/downloads/id/5936/brownfield_register_2018.csv			8.00	13.77	330	23	8	13.77	330	23
West Lindsey District Council		Lincolnshire	East Midlands			https://www.west-lindsey.gov.uk/_resources/assets/attachment/full/0/110196.xlsx			57.00	36.53	1480	931	37	1.17	1255	562
Wandsworth	GLA	London	London			https://www.wandsworth.gov.uk/media/5887/brownfield-land.csv			360.00	332.11	37868	24772	301	270	36988	23434
Havering		London	London			https://www.havering.gov.uk/downloads/file/2976/brownfield-land-register			95.00	85.81	13161	5376	95	85.81	13161	5376
Barking and Dagenham	GLA	London	London			https://www.lbbd.gov.uk/sites/default/files/2025-02/LBBD%20Brownfield%20Land%20Register%202024%20.csv			99.00	410.98	45330	28409	n/a	n/a	n/a	n/a
Camden	GLA	London	London			Brownfield Land Register | Open Data Portal (camden.gov.uk)			97.00	43.14	6262	2038	97	43.14	6262	2038
City of London	GLA	London	London			https://data.london.gov.uk/download/558e6f17-4c00-43f8-8fe7-bb75e798901c/7ef14d04-8347-4133-b8a7-7c72415f25f1/Brownfield%20Register%20data%20csv.csv			3021.00	2844.359459	72651	37818	3021	2844.36	72651	37818
Brent	GLA	London	London			https://www.brent.gov.uk/-/media/files/resident-documents/planning-and-bc-documents/brownfield-land-register-2024.xlsx?rev=29a8d9f640e3418a8c7a45c4108c53e3			263.00	242.69413	29626	15023	163	66.7	12470	6542
Croydon Council		London	london			https://www.croydon.gov.uk/sites/default/files/2021-01/Brownfield%20_register_2020.xlsx			359.00	111.118	10587	5421	359	111.118	10587	5421
Barnet London Borough Council		London	London			https://open.barnet.gov.uk/download/249xe/gc7/Brownfield%20Land%20Register%2029-01-24.csv			79.00	151.624	21996	15656	79	151.624	21996	15656
Kensington and Chelsea	GLA	London	London			https://www.rbkc.gov.uk/media/document/brownfield-land-register-2024			29.00	31.06297411	6019	1928	44	38.16	7007	2529
Bexley		London	London			https://www.bexley.gov.uk/sites/default/files/2024-12/brownfield-land-register-23-12-24.csv			147.00	86.94	8756	4157	83	24.5	2740	2379
Old Oak & Park Royal Development Corporation	GLA	London	London			https://www.london.gov.uk/sites/default/files/opdc_brownfieldlandregister_jan2018.csv			41.00	57.6	20505	4315	41	57.6	20505	4315
Tower Hamlets	GLA	London	London			https://www.towerhamlets.gov.uk/Documents/Planning-and-building-control/Strategic-Planning/tower_hamlets_brownfieldregister_2017_11_27_rev1.csv			26.00	95.99	130	35	26	95.99	130	35
Ealing Council	GLA	London	London			https://www.ealing.gov.uk/download/downloads/id/12723/ealings_brownfield_land_register_version_1.csv			70.00	111.69	7026	6831	70	111.69	7026	6831

Enfield Council		London	London			https://www.enfield.gov.uk/__data/assets/excel_doc/0018/4608/planning-policy-information-enfield-blr-part-1.xlsx			27.00	49.82	2170	2170	27	49.82	2170	2170
Hackney		London	London			https://drive.google.com/file/d/1xTSsQAtRBkurTnBzfiG_FuUXvP3z-e68/view?usp=sharing			38.00	52.438	4194	3342	39	6.95	3707	3231
Hammersmith and Fulham	GLA	London	London			https://www.lbhf.gov.uk/sites/default/files/2024-12/brownfield-register-2024.xlsx			31.00	51.042	8150	2494	31	51.04	8150	5456
Harrow Council	GLA	London	London			Brownfield Register - London Datastore			80.00	38.62	5707	1240	80	38.62	5707	1240
Hillingdon	GLA	London	London			https://www.hillingdon.gov.uk/media/3055/Hillingdon-brownfield-land-register-Excel-file/excel/7q2020_Brownfield_Land_Register.xlsx?m=1597839259987			147.00	88.80197631	9268	2520	147	88.8	9268	2520
Islington	GLA	London	London			https://www.islington.gov.uk/-/media/sharepoint-lists/public-records/planningandbuildingcontrol/publicity/publicnotices/20232024/20230712brownfieldlandregister2021.csv?la=en&hash=6F22CEF0D3386491E8AE967635351FC85B7F6F70			133.00	83.884	9033	5346	133	83.88	9033	5346
Kingston upon Thames		London	London			https://www.kingston.gov.uk/downloads/file/3173/kingston-brownfield-register-december-2024			46.00	63.255	6486	2616	47	63.85	6538	2668
Lambeth	GLA	London	London			https://www.lambeth.gov.uk/sites/default/files/2024-12/brownfield-land.csv			160.00	58.77	8628	6923	83	42.43	5693	3933
Southwark Council	GLA	London	London			https://www.southwark.gov.uk/sites/default/files/2024-09/Southwark%20Brownfield%202020%20%281%29.xlsx			788.00	383.320674	54550	25874	788	383.32	54550	25874
Waltham Forest	GLA	London	London			https://www.walthamforest.gov.uk/sites/default/files/2025-01/BLR_2024_FINAL.csv			302.00	233.29	36899	12211	198	120	19262	6804
Westminster City Council	GLA	London	London			https://www.westminster.gov.uk/media/document/brownfield-register-2024			15.00	n/a	1282	n/a	169	63.88	9241	5390
Haringey Council	GLA	London	London			https://www.haringey.gov.uk/sites/default/files/brownfield_register.csv			278.00	178.562	25667	11589	278	178.56	25667	11589
Greenwich	GLA	London	London			https://www.royalgreenwich.gov.uk/download/downloads/id/3572/brownfield_land_register_csv.csv			123.00	141.83	23884	21306	123	141.83	23884	21306
London Legacy Development Corporation	GLA	London	London			https://live-geop.pantheonsite.io/sites/default/files/attachments/LLDC%202023_brownfield_sites_PDF.pdf			2.00	6.24	900	900	2	6.24	900	900
Newham	GLA	London	London			https://www.newham.gov.uk/downloads/file/8280/newhambrownfieldregister-dec-2024-final			32.00	2.22	246	158	77	9.639	1399	768
Redbridge	GLA	London	London			https://www.redbridge.gov.uk/media/12844/brownfield-register-december-2024.csv			140.00	93.60087547	11498	3606	140	93.6	11498	3606
Richmond upon Thames	GLA	London	London			https://www.richmond.gov.uk/media/swyn2sgi/brownfield_land.csv			97.00	68.248	3441	2375	70	66.7	2668	1128
Bromley	GLA	London	London			https://www.bromley.gov.uk/downloads/file/667/brownfield-land-register			67.00	36.731	3382	926	67	36.73	3382	926
Hounslow	GLA	London	London			https://blob.datopian.com/resources/f0f361d5-ae20-494b-bdbd-c8d2f81b2436/Hounslow%20Brownfield%20Land%20Register%202024%20Update-9LaV8w.csv			179.00	67.67	10875	10619	9	10.66	1171	1080
Lewisham	GLA	London	London			https://lewisham.gov.uk/-/media/services/planning/planning-policy/brownfield/brownfield-land-register-december-2024-final.xlsx			280.00	121.9441818	19195	13603	186	110.98	15733	13196
Merton	GLA	London	London			https://www.merton.gov.uk/system/files/Merton_Brownfield_Land_Register_2024.csv			118.00	45.58	6266.62	3112.62	107	63.61	7599.44	3068.44
Sutton		London	London						103.00	47.9857839	3264.972	415	103	47.9857839	3264.972	415
Durham County Council		Durham	North East			https://durham.gov.uk/media/10317/Brownfield-Land-Register/csv/BrownfieldRegister-2024.csv?m=1734692531257			29.00	90.70607741	2058	1176	52	134.5	3189	1738
Darlington		Durham	North East			https://newbeta.darlington.gov.uk/media/kivg2abp/darlington-brownfield-land-register-2024.xlsx			12.00	44.81	825	457	13	15	579	48
Hartlepool Borough Coucil		Durham	North East			https://www.hartlepool.gov.uk/download/downloads/id/6639/brownfield_land_register_-_part_1_csv_format.csv			19.00	12.83	909	688	24	24	1185	180
Gateshead Council		Durham	North East			https://www.gateshead.gov.uk/media/32763/Gateshead-Brownfield-Register/excel/gateshead_brownfieldregister_2025-02-18.xlsx?m=1751370317020			37.00	75.89	2656	n/a	37	75.89	2656	n/a
Newcastle upon Tyne		Northumberland	North East			https://newcastle.gov.uk/sites/default/files/planning/policy/Brownfield%20Sites%20list%202024%20(3).csv			106.00	126	6910	3695	106	126	6910	3695
North Tyneside Council		Northumberland	North East			https://my.northtyneside.gov.uk/sites/default/files/web-page-related-files/brownfield-land_3_1.csv			86.00	107.9	1465	1111	71	107.75	2332	812
Northumberland County Council		Northumberland	North East			https://www.northumberland.gov.uk/NorthumberlandCountyCouncil/media/Planning-and-Building/planning%20policy/Studies%20and%20Evidence%20Reports/Housing%20Studies/7.%20Brownfield/northumberland_brownfield_land_register_december_2024_excel.xlsx			310.00	410.20	3921	2253	281	431	5047	2726
Northumberland National Park Authority		Northumberland	North East			https://www.northumberlandnationalpark.org.uk/wp-content/uploads/2017/12/NNPA-Brownfield-Land-Register.csv			1.00	0.25	1	0.00	1	0.25	1	0
Stockton-on-Tees Borough Council		Durham	North East			https://www.stockton.gov.uk/media/7191/2024-Brownfield-land-register/excel/2024_BLR.csv?m=1734948059930			24.00	77.65	2368	561	24	77.65	2368	561
Middlesborough		Durham/North Yorkshire	North East			https://www.middlesbrough.gov.uk/media/azff3rft/brownfield-register-december-2024.xlsx			69.00	67.06	3397	2679	54	63.04	2917	2216
Sunderland		Durham	North East			https://www.sunderland.gov.uk/media/24692/Brownfield-Register-2024-Submission-CSV-Version/CSV/Brownfield_Register_2024_Submission_CSV_version_final.csv?m=1733389487050			97.00	184.7889236	5175	4079	81	171	5282	3271
South Tyneside Council		Durham	North East			https://southtyneside.gov.uk/media/6999/Brownfield-Land-Register-2023/csv/southtynesidecouncil_brownfieldregisterdatabase2023.csv?m=1704908419517			44.00	69.78	2565	1184	44	69.78	2565	1184
Burnley Borough Council		Lancashire	North West			Burnleys-Brownfield-Land-Register-29-02-24.xlsx			19.00	18.98	185	185	17	18.72	762	322
Cheshire West and Chester Council		Cheshire	North West			https://consult.cheshirewestandchester.gov.uk/resources/portal/supportingfiles/798742			260.00	425.8016399	12258	7628	219	349.9	9500	6217
Blackpool Council		Lancashire	North West			https://www.blackpool.gov.uk/Residents/Planning-environment-and-community/Documents/2024-Brownfield-Register.csv			31.00	12.62	483	234	26	10.9	704	152
Cheshire East Council		Cheshire	North West			https://maps.cheshireeast.gov.uk/ce/inspire/brownfield-land.csv			172.00	142.6390381	172	167	128	79	3217	2834
Chorley		Lancashire	North West			https://forms.chorleysouthribble.gov.uk/chorley-council/downloads/file/306/brownfield-register			72.00	68.13	1914	1635	72	68.13	1914	1635
Bury Council		Lancashire	North West			https://www.bury.gov.uk/asset-library/bury-brownfieldregister-2024-12-06-rev1.csv			113.00	117.79	4847	2047	78	99.64	3132	1339
Blackburn with Darwen Borough Council		Lancashire	North West			https://blackburn-darwen.org.uk/wp-content/uploads/brownfield-land-1.csv			16.00	37.5	868	481	16	37.5	1515	481
Westmorland and Furness Council		FLD	North West			https://www.westmorlandandfurness.gov.uk/sites/default/files/2024-07/brownfield-sites.csv			65.00	87.11	2122	536	44	38.16	7007	2529
Manchester City Council		Lancashire	North West			https://www.manchester.gov.uk/download/downloads/id/29526/brownfield_land_register_2024.csv			76.00	42.811158	7657	7657	222	272.55	36978	5248
Stockport Council		Cheshire	North West			https://live-lag-static-assets.s3-eu-west-1.amazonaws.com/pdf/LDF/Brownfield+Register/brownfield-land.csv			69.00	165.71	3317	2239	69	165.71	3317	2239
Fylde Council		Lancashire	North West			Fylde-Council-Brownfield-Land-Register-April-2023.pdf			41.00	21.48	751	469	41	21.48	751	469
Halton Borough Council		Cheshire	North West			https://www3.halton.gov.uk/Documents/planning/brownfieldregisters/brownfield-sites.csv			33	43.05	1035	498	33	43.05	1035	498
Hyndburn Borough Council		Lancashire	North West			https://www.hyndburnbc.gov.uk/download/brownfield-register/?ind=1513269338843&filename=HBC%202017%20Part%201%20Brownfield%20Register.csv&wpdmdl=5825&refresh=6881f94be81391753348427			38.00	29.62	971	403	38	29.62	971	403
Knowsley Metropolitan Borough Council		Lancashire	North West			https://www.knowsley.gov.uk/sites/default/files/2023-11/Knowsley-Brownfield-Land-Register-2021-web-upload.xlsx			78.00	228.98	616	232	78	228.98	616	232
Lancaster City Council		Lancashire	North West			https://www.lancaster.gov.uk/assets/attach/5743/lancaster_brownfieldregister_2019.csv			33.00	79.29	1798	744	33	79.29	1798	744
Preston		Lancashire	North West			https://www.preston.gov.uk/media/20093/Brownfield-Land-Register-2024/spreadsheet/Brownfield_Land_Register_December_2024.xlsx?m=1734952353853			59.00	51.35	2795	2165	42	43.61	1050.25	529
Ribble Valley Borough Council		Lancashire	North West			https://www.ribblevalley.gov.uk/downloads/file/1057/brownfield-register-excel			18.00	10.51	317	294	2	0.98	39	5
Rochdale		Lancashire	North West			https://www.rochdale.gov.uk/downloads/file/595/brownfield-land-register-part-1-csv			110.00	98.98	4387	1000	110	98.98	4387	1000
Rossendale Borough Council		Lancashire	North West			https://www.rossendale.gov.uk/downloads/file/15788/brownfield-land-csv			46.00	17.97	751	480	23	8.61	358	0
Sefton Metropolitan Borough Council		Lancashire	North West			https://www.sefton.gov.uk/media/8497/sefton-brownfield-register-2023.xlsx			34.00	35.03	1502	704	24	27.9	913	347
Trafford Council		Cheshire	North West			https://www.trafford.gov.uk/planning/strategic-planning/docs/trafford-brownfieldregister.csv			118.00	167.937	12226	4043	58	71.76	3825	1109
Warrington		Cheshire	North West			https://www.warrington.gov.uk/sites/default/files/2025-01/Brownfield%20Land%20Register%202024%20.csv			174.00	176.0115	8631.6	2478	163	228.28	9642.6	3715
Wirral		Cheshire	North West			https://www.wirral.gov.uk/files/wirral-brownfield-part-1-sites-final-2022.csv/download?inline			168.00	158.82	11283	4295	168	158.82	11283	4295
Liverpool City Council		Lancashire	North West			https://liverpool.gov.uk/media/ajxbwh5v/brownfield-land-register-24.csv			25.00	7.27	2453	n/a	n/a	n/a	n/a	n/a
Salford City Council		Lancashire	North West			https://www.salford.gov.uk/media/dl4apz55/brownfield-land.csv			150.00	175.56	21885	11213	105	167.04	20693	10513
Pendle Borough Council		Lancashire	North West			https://www.pendle.gov.uk/download/downloads/id/10585/pendle_brownfield_register_xlsx.xlsx			61.00	36.491	1153	745	57	43	1249	400
Westmorland and Furness Council		FLD	North West			https://www.westmorlandandfurness.gov.uk/sites/default/files/2024-07/brownfield-sites.csv			65.00	87.11	2122	536	69	92.93	2543	689
Lake District National Park Authority		FLD	North West			https://www.lakedistrict.gov.uk/__data/assets/excel_doc/0027/137943/ldnpa_brownfieldregister_2024-12-06_rev7_friendly.xlsx			9.00	7.86	141	101	7	6.61	121	99
City of Carlisle Council		FLD	North West			https://www.cumberland.gov.uk/sites/default/files/2025-07/Cumberland%20Brownfield%20Register%20Part%201.csv			n/a	n/a	n/a	n/a	n/a	n/a	n/a	n/a
Copeland Borough Council	merged into Cumberland in 2023	FLD	North West			https://www.copeland.gov.uk/sites/default/files/attachments/copeland_brownfield_register_0.csv			22.00	23.02	605	361	22	23.02	605	361
Allerdale Borough Council	merged into Cumberland in 2023	FLD	North West			https://www.cumberland.gov.uk/sites/default/files/2025-03/allerdale_brownfield_register.xlsx			23.00	20.96	593	422	n/a	n/a	n/a	n/a
St. Helens Borough Council		Lancashire	North West			https://www.sthelens.gov.uk/media/9716/2024-Brownfield-Land-Register/xls/2024_Brownfield_Land_Register.csv?m=1730803064430			74.00	133.9202016	4685	3237	74	130.71	4567	3032
Wigan Council		Lancashire	North West			https://www.wigan.gov.uk/Docs/PDF/Council/Strategies-Plans-and-Policies/Planning/Environment/Brownfield-Land-Register-2024.csv			175.00	380.8915137	7060	3560	140	323.072	8985	3331
Bolton Council		Lancashire	North West			https://www.bolton.gov.uk/downloads/file/1400/brownfield-land-register-december-2017			149.00	213.55	8567	3944	149	213.55	8567	3944
Oldham Council		Lancashire	North West			https://www.oldham.gov.uk/download/downloads/id/6724/oldham_brownfield_register.xlsx			185.00	118.317	8010	1678	168	123	7393	603
Tameside Metropolitan Borough Council		Lancashire	North West			https://www.tameside.gov.uk/getmedia/1975d40c-8b1c-4f86-a4d8-eb459221b002/brownfield_land_register.csv			197.00	101.7	6198	2762	155	90.09	4695	2316
South Ribble		Lancashire	North West			https://forms.chorleysouthribble.gov.uk/south-ribble-council/downloads/file/667/brownfield-land-register			13.00	60	1484	1017	13	60	1484	1017
West Lancashire Borough Council		Lancashire	North West			https://www.westlancs.gov.uk/media/548056/2024-brownfield-sites.csv			89.00	114.49	2190	1740	21	25.28	482	355
Wyre Council		Lancashire	North West			https://www.wyre.gov.uk/download/downloads/id/6239/wyre_brownfield_land_register.csv			22.00	50	695	560	22	50	695	560
Buckinghamshire council	See Aylesbury Vale/ Chiltern / South Bucks/ Wycombe	See Aylesbury Vale/ Chiltern / South Bucks/ Wycombe	South East			https://www.buckinghamshire.gov.uk/documents/35202/BC_Brownfield_Register_2024_3.csv			131.00	136.14	2971.00	825.00	70	201.615	2235	872
Wealden District Council		Sussex	South East			https://www.wealden.gov.uk/UploadedFiles/brownfield-land-4.csv			48.00	28.3262	564	564	21	13.09	242	242
Somerset West & Taunton		Somerset	South West			Somerset West and Taunton - Brownfield Register.xlsx			63.00	127.337	2498	706	56	86.213	2902	2287
Arun District Council		Sussex	South East			https://www.arun.gov.uk/download/arunbrownfieldlandregister20241212csv.csv?ver=27574&doc=docm93jijm4n21304.csv			46.00	30.3347	1291	324	39	26.2747	1144	10.0947
Bracknell Forest Council (Unitary)		Berkshire	South East			https://www.bracknell-forest.gov.uk/sites/default/files/2024-12/brownfield-register-2024.xlsx			26.00	38.71	2328	210	22	41	2608	410
Brighton & Hove City Council		Sussex	South East			https://www.brighton-hove.gov.uk/sites/default/files/2024-12/BHCC%20Brownfield%20Land%20Register%202024.csv			169.00	79.6238	8600	4412	149	72.39	8038	4000
Dartford Borough Council		Kent	South East			https://www.dartford.gov.uk/downloads/file/2662/brownfield-land-register			67.00	309.9977	6798	4788	79	340	10043	8827
Eastleigh Borough Council		Hampshire	South East			https://www.eastleigh.gov.uk/media/9412/eastleigh-blr-2020-for-website.xlsx			41.00	35	891	538	41	35	891	538
Cherwell District Council		Oxfordshire	South East			https://www.cherwell.gov.uk/download/downloads/id/16599/brownfield-land-register-2024-xlsx.xlsx			56.00	562.0051169	3161	1519	59	531.69	3253	2094
Elmbridge Borough Council		Surrey	South East			https://emaps.elmbridge.gov.uk/projects/ebc/publisher/elmbridge_brownfieldregister.csv			112.00	38.9489	2323	969	112	38.95	2323	969
Basingstoke & Deane Borough Council		Hampshire	South East			https://www.basingstoke.gov.uk/content/page/72747/Brownfield%20Land%20Register%202024%20CSV.csv			60.00	60.98	991	474	59	61	2919	1990
Canterbury City Council		Kent	South East			https://www.canterbury.gov.uk/sites/default/files/2024-11/Canterbury%20Brownfield%20land%20register%202024.csv			68.00	49.32	1645	1090	52	46.43	1375	594
Chichester District Council		Sussex	South East			https://www.chichester.gov.uk/media/40812/Brownfield-Register-2024/xls/Brownfield_Land_Register_2024_esdudc8jo1110.xlsx?m=1734112111527			27.00	25.12	664	557	26	24.93	659	565
Crawley Borough Council		Sussex	South East			https://crawley.gov.uk/sites/default/files/2024-12/Brownfield%20Land%20Register%20XLSX.xlsx			36.00	17.53	474	300.00	24	15.5	507	n/a
Dover District Council		Kent	South East			https://www.dover.gov.uk/Planning/Planning-Policy/Brownfield-Self-Build-Custom-Build-Registers/Master-Brownfield-Register-2024.csv			112.00	143.75	4664	4243	154	115.66	3177	3107
East Hampshire District Council		Hampshire	South East			https://www.easthants.gov.uk/media/9578/download?inline			22.00	17.2627	316	97	8	7.2	305	6
Eastbourne Borough Council		Sussex	South East			https://www.lewes-eastbourne.gov.uk/media/4287/Eastbourne-Brownfield-Land-Register-2024/csv/Eastbourne_Brownfield_Land_Register_2024_1.csv?m=1735051192673			115.00	28.879	2419	1348	79	21.76	1793	671
Epsom and Ewell Borough Council		Surrey	South East			https://www.epsom-ewell.gov.uk/sites/default/files/BLRegister%202024%20csv%20%2814%29.csv			44.00	11.59	1755	520	15	5.76	560	64
Gravesham Borough Council		Kent	South East			https://www.gravesham.gov.uk/downloads/file/268/gravesham-brownfield-land-register			43.00	93.2882	5639	2035	43	93.29	5639	2035
Runnymede Borough Council		Surrey	South East			https://www.runnymede.gov.uk/downloads/file/1373/brownfield-register-2021-od			68.00	103.985	3808	2765	68	103.99	3808	2765
Adur District Council		Sussex	South East			https://www.adur-worthing.gov.uk/media/Media,146509,smxx.csv			40.00	29.2991	2548	596	40	29.2991	2548	596
Rother District Council		Sussex	South East			https://rdcpublic.blob.core.windows.net/website-uploads/2024/12/brownfield-land-2024.csv			62.00	30.66	876	293	53	29	795	155
Fareham Borough Council		Hampshire	South East			https://www.fareham.gov.uk/pdf/planning/Brownfield/BrownfieldLandRegisterPart1sheet1_2025.csv			70.00	111.69	7026	6831	70	111.69	7026	6831
Gosport Borough Council		Hampshire	South East			https://www.gosport.gov.uk/article/1961/Brownfield-Land-Register-XLSX-redirect			32.00	112.18	1548	1131	6	2.37	n/a	n/a
Hart District Council		Hampshire	South East			https://www.hart.gov.uk/sites/default/files/2024-12/BLR_2024_FINAL.xlsx			86.00	106.6	3855	3047	81	105	3849	3562

Havant Borough Council		Hampshire	South East			Strategic Housing Land Availability Assessment (SHLAA) and Brownfield Register | Havant Borough Council			51.00	113.3	3022	753	51	113.3	3022	753
Horsham District Council		Sussex	South East			https://www.horsham.gov.uk/__data/assets/excel_doc/0016/143233/HDC-brownfield-land-2024.xlsx			43.00	31	1558	1216	32	24.02	1186	1103
Milton Keynes Council		Buckinghamshire	South East			https://www.milton-keynes.gov.uk/sites/default/files/2025-01/Brownfield%20Land%20Register%202024_25.xlsx			46.00	41.02	n/a	n/a	46	41.02	n/a	n/a
Mole Valley District Council		Surrey	South East			https://molevalleydc.sharepoint.com/:f:/s/MVDCDocumentLibrary/Ess2fhUbmWJEnb5G9eW1Yb0B0WgEbFBdBFzjjyNBHF29Zw?e=axdizn			98.00	74.81	2190	1214	33	15	814	569
New Forest National Park Authority		Hampshire	South East			https://www.newforestnpa.gov.uk/app/uploads/2018/01/brownfield-land_pnMnf1nwYNyOlTcYY9awmg_harmonised.csv			33.00	9.87	213	89	33	9.87	213	89
Oxford City Council		Oxfordshire	South East			All Oxford Brownfield Register sites – Oxford City Council			73.00	193.705	3127	758	73	193.705	3127	758
Reading Borough Council		Berkshire	South East			https://www.bing.com/ck/a?!&&p=af8a6586b5c7120c24ce345acfb41f7084298dcb5f088cb03fd834387ded4116JmltdHM9MTc1MzY2MDgwMA&ptn=3&ver=2&hsh=4&fclid=07426292-4847-6fdc-3f9a-748f49fc6ecb&psq=Reading+Borough+Council+brownfield+register&u=a1aHR0cHM6Ly9pbWFnZXMucmVhZGluZy5nb3YudWsvMjAxOS8xMi8yMDIzLUIyb3duZmllbGQtTGFuZC1SZWdpc3Rlci1QYXJ0LTEuY3N2&ntb=1			141.00	120.85	10013	5088	141	120.85	10013	5088
Reigate & Banstead		Surrey	South East			https://www.reigate-banstead.gov.uk/download/downloads/id/7427/reigate_and_banstead_brownfield_land_register_2024_xlsx.xlsx			152.00	62.3	152	100	64	36.54	2047	928
Folkestone and Hythe		Kent	South East			Brownfield Register Part 1 (2023-24).xlsx			118.00	134.066	6465	5226	48	108.89	2483	1442
South Downs National Park		Sussex and Hampshire	South East			https://www.southdowns.gov.uk/wp-content/uploads/2023/12/Register_Final.csv			48.00	57.858	1496	983	48	57.858	1496	983
Swale Borough Council		Kent	South East			https://swale.gov.uk/__data/assets/excel_doc/0010/487639/Brownfield_Sites_Winter_24_FINAL.xlsx			55.00	72.79	3261	2156	55	72.79	3261	2173
Test Valley Borough Council		Hampshire	South East			https://testvalley.gov.uk/assets/attach/22272/Test-Valley-Borough-Council-Brownfield-Register-February-2025.csv			14.00	16.039	710	315	14	16.039	710	315
Tunbridge Wells Borough Council		Kent	South East			https://tunbridgewells.gov.uk/__data/assets/file/0003/487650/Brownfield-Register-Part-1.csv			36.00	23.08	837	549	37	13.19	805	502
West Berkshire District Council	Dorset Council	Berkshire	South East			https://www.westberks.gov.uk/media/60822/Brownfield-Land-Register-Part-1-2024-update/csv/2024_Part_1_Brownfield_Land_Register_updated_as_at_December_2024.csv?m=1734528150307			87.00	64.7	4109	3488	53	46.54	2837	n/a
Woking Borough Council		Surrey	South East			https://www.woking2027.info/ldfregisters/brownfieldlandregistercsv.csv			89.00	65.3	3367	1781	89	65.3	3367	1781
Worthing Borough Council		Sussex	South East			https://www.adur-worthing.gov.uk/media/Media,146509,smxx.csv			53.00	95.8916	2325	1158	53	95.8916	2325	1158
Hastings Borough Council		Sussex	South East			https://www.hastings.gov.uk/content/BrownfieldRegister/brownfield_land_register.csv			55.00	41.33	1806	846	55	41.33	1806	846
Lewes District Council		Sussex	South East			https://www.lewes-eastbourne.gov.uk/media/854/Lewes-Brownfield-Land-Register-2024/excel/Lewes_Brownfield_Land_Register_2024.csv?m=1742575043320			60.00	38.76	1666	1211	53	36.15	1351	707
Waverley Borough Council		Surrey	South East			https://www.waverley.gov.uk/Portals/0/Documents/services/planning-and-building/planning%20policy/Copy%20of%20Brownfield%20Register%202024%20Final%20(002).csv?ver=3fB-yAhG8bnSqoVEFvrzaA%3d%3d			39.00	241.086	3368	2761	73	262.46	4175	3042
South Oxfordshire District Council		Oxfordshire	South East			https://www.southandvale.gov.uk/app/uploads/sites/2/2025/07/South-Oxfordshire-District-Council-Brownfield-Register-2025.xlsx			44.00	59.56	2772	1405	44	59.56	2772	1405
Thanet District Council		Kent	South East			https://www.thanet.gov.uk/wp-content/uploads/2025/03/BLR-2024-return.csv			466.00	597.673776	3654	2885	165	45.56	2192	1518
Winchester City Council		Hampshire	South East			https://www.winchester.gov.uk/assets/attach/44221/Brownfield-Register-2024.csv			34.00	23.795	755	280	29	21.04	725	130
Surrey Heath Borough Council		Surrey	South East			https://www.surreyheath.gov.uk/sites/default/files/2024-12/Surrey%20Heath%20Brownfield%20Land%20Register%202024.xlsx			51.00	80.83	3463	2093	75	95.299	3548	1992
Wokingham Borough Council		Berkshire	South East			https://www.wokingham.gov.uk/sites/wokingham/files/2024-02/Wokingham_Brownfield_Register_2024.csv			54.00	120.36	2192.2	2171.2	18	12.21	522	328
Isle of Wight Council		Isle of Wight	South East			https://www.iow.gov.uk/documents/download/2024-brownfield-register			124.00	122.04	2401	1613	124	122.04	2401	1613
New Forest District Council		Hampshire	South East			https://www.newforest.gov.uk/media/4272/newforest-brownfieldregister-2024-12-18-rev1/xls/newforest_brownfieldregister_2024_12_18_rev1.xlsx?m=1734596233487			72.00	89.385	2966	607	56	85.325	2820	420
Portsmouth City Council		Hampshire	South East			https://data.portsmouth.gov.uk/media/tables/blr-register-2024.csv			140.00	93.60087547	11498	3606	65	119.19	5522	1789
Slough Borough Council		Berkshire	South East			https://www.slough.gov.uk/downloads/file/361/slough-brownfield-land-register-2019			94.00	73.47	3159	1266	94	73.47	3159	1266
Spelthorne Borough Council		Surrey	South East			https://www.spelthorne.gov.uk/media/27426/Brownfield-Land-Register-2024/csv/Brownfield-Land-Register-2024.csv?m=1734691291027			37.00	10.03	2038	865	26	11.22	1117	831
Tandridge District Council		Surrey	South East			https://www.tandridge.gov.uk/Portals/0/Documents/Planning%20and%20building/Planning%20strategies%20and%20policies/Tandridge-Brownfield-Register-2024.csv?ver=20tGFssmdYKDlbtMq5AOyA%3d%3d			110.00	99.9811	1580	929	105	79.88	1036	936
Vale of White Horse District Council		Oxfordshire	South East			https://www.southandvale.gov.uk/app/uploads/sites/3/2025/07/Vale-of-White-Horse-District-Council-Brownfield-Register-2025.xlsx			24.00	44.31	693	675	25	45.45	692	674
Guildford		Surrey	South East			https://www.guildford.gov.uk/media/35723/Guildford-Brownfield-Register-2024/CSV/guildford_brownfieldregister_2024_11_04_rev1.csv?m=1730893478053			77.00	97.64	4327	3332	64	95.78	3563	1105
Medway		Kent	South East			https://www.medway.gov.uk/download/downloads/id/1833/brownfield_register.csv			134.00	42.3355	2634	1489	90	34	2178	879
Mid Sussex District Council		Sussex	South East			Brownfield Land Register - December 2024			44.00	27.56	1488	406	64	41.304	1909	1152
Southampton City Council		Hampshire	South East			https://www.southampton.gov.uk/media/tiga150d/final-blr-2017x_tcm63-397444.csv			37.00	71.7	3779	1603	37	71.7	3779	1603
West Oxfordshire		Oxfordshire	South East			https://www.westoxon.gov.uk/media/e1Al1rds/brownfield-land-register-updated-december-2022.xlsm			25.00	17.81	403	333	25	17.81	403	333
Maidstone		Kent	South East			https://drive.google.com/file/d/1FZVwhU76wtnDH7RixCA55RokXy37Jq6N/view?usp=sharing			173.00	147.725	5395	2179	173	147.725	5395	2179
Rushmoor Borough Council		Hampshire	South East			https://www.rushmoor.gov.uk/media/dqcbr323/brownfield-land-jan-25.csv			73.00	49.29	3329	1972	35	30	2905	970
Tonbridge and Malling Borough Council		Kent	South East			https://www.tmbc.gov.uk/downloads/file/127/brownfield-register-2019			197.00	101.7	6198	2762	13	9.74	223	201
Sevenoaks District Council		Kent	South East			https://www.sevenoaks.gov.uk/download/downloads/id/1967/brownfield_land_register_-_december_2024_excel_file.xlsx			114.00	161.8769	4813	3103	104	151	4612	2872
Windsor and Maidenhead		Berkshire	South East			https://consult.rbwm.gov.uk/file/6507697?_gl=1*y6k0nb*_ga*OTQ2ODk2MzE1LjE3NTM4OTMzNTI.*_ga_B1576ZFQXK*czE3NTM4OTMzNTEkbzEkZzAkdDE3NTM4OTMzNTQkajU3JGwwJGgw			32.00	72	1808	0	32	72	1808	0
Bath and North East Somerset Council		Avon and Bristol	South West			https://www.bathnes.gov.uk/sites/default/files/2024-01/Brownfield_register%202023.csv			86.00	84.49	n/a	n/a	86	84.49	n/a	n/a
Cotswold District Council		Gloucestershire	South West			https://www.bing.com/ck/a?!&&p=18f341476917dec455782da6ab2c04446cb92d800f9f58000aefad7b6c37a2beJmltdHM9MTc1MjEwNTYwMA&ptn=3&ver=2&hsh=4&fclid=07426292-4847-6fdc-3f9a-748f49fc6ecb&psq=Cotswold+District+Council+brownfield+register+2023&u=a1aHR0cHM6Ly93d3cuY290c3dvbGQuZ292LnVrL2ZlZGlhL3ZjdGFrMWhzLzEtMi0wOS1icm93bmZpZWxkLXJlZ2lzdGVyLTIwMjMuY3N2&ntb=1			11.00	6.51	117	117	11	6.51	117	117
Bristol City Council		Avon and Bristol	South West			https://www.bristol.gov.uk/files/documents/3236-brownfield-land			376.00	255.73	16944	14658	248	132.4	12136	10719
Bournemouth, Christchurch and Poole council (BCP)	Bournemouth, Christchurch and Poole	Dorset	South West			https://www.bcpcouncil.gov.uk/documents-old/planning-and-building-control/bcp-blr-2020.csv			328.00	135.079	12424	6028	328	135.079	12424	6028
Cornwall Council		Cornwall	South West			https://www.cornwall.gov.uk/media/lmvh0pdf/land-property-availability_brownfield-register_-brownfield_land_2024.csv			263.00	174.53	4967	4848	154	115.66	3177	3107
East Devon District Council		Devon	South West			https://eastdevon.gov.uk/media/ptfefgbj/2025-eddc-brownfieldlandregister.csv			27.00	24.64	819	631	27	24.64	819	631
Dorset Council		Dorset	South West			https://www.chelmsford.gov.uk/media/r2epsehb/brownfield-register.csv?aId=1095043			83	67.79	2597	877	83	67.79	2597	877
North Somerset Council		Avon and Bristol	South West			https://n-somerset.gov.uk/sites/default/files/2024-12/brownfield%20register.xlsx			71.00	74.98	2916	1197	65	72	3202	1200
Cheltenham Borough Council		Gloucestershire	South West			https://www.cheltenham.gov.uk/download/downloads/id/10023/cheltenham_brownfield_register_2023_xlsx.xlsx			60.00	27.99	1217	849	60	27.99	1217	849
Exeter		Devon	South West			https://exeter.gov.uk/media/aqla15mb/brownfield-register-2025.xlsx			28.00	19.07	631	n/a	28	19.07	631	n/a
Exmoor National Park Authority		Devon and Somerset	South West			https://www.exmoor-nationalpark.gov.uk/__data/assets/file/0019/6085/Exmoor-National-Park-Brownfield-Register-2024.xlsx			1.00	0.237	9	9	6	2.37	n/a	n/a
Forest of Dean District Council		Gloucestershire	South West			https://www.fdean.gov.uk/media/t3xb1iy4/brownfield-land-register-2024.csv			25.00	26.92	450	89	40	47.02	759	n/a
Isles of Scilly		Cornwall	South West			https://www.scilly.gov.uk/sites/default/files/document/planning/Isles%20of%20Scilly%20Brownfield%20Land%20Register%20v1.0.xlsm			2.00	0.8	33	0.00	2	0.8	33	0
North Devon Council		Devon	South West			https://www.northdevon.gov.uk/sites/default/files/2024-12/Published%20Part%201%20Sites%20%28December%202024%29.xlsx			33.00	31.9896	692	358	32	22.5	762	185
South Hams District Council		Devon	South West			https://www.southhams.gov.uk/sites/default/files/2025-03/South%20Hams%20Brownfield%20Sites%202024.csv			12.00	26.78	576	266	12	26.78	576	266
Stroud District Council		Gloucestershire	South West			https://www.stroud.gov.uk/media/0ogjig2j/final-stroud-brownfield-register-14012025.xlsx			92.00	76.857	1649	867	87	75	1644	752
Teignbridge District Council		Devon	South West			https://www.teignbridge.gov.uk/media/vq4jzrcu/2024-bfr.csv			70.00	98.97	1602	847	43	65.24	867	572
Tewkesbury		Gloucestershire	South West			https://tewkesbury.gov.uk/wp-content/uploads/2022/Planning%20policy/Planning%20policy%20evidence%20base/Housing/Brownfield%20land%20register/brownfield-land.csv			16.00	10.51	280	5	16	10.51	280	5
Torbay Council		Devon	South West			https://www.torbay.gov.uk/media/17175/brownfield-land.csv			100.00	52.5	1332	409	100	52.5	1332	409
Torridge District Council		Devon	South West			https://www.torridge.gov.uk/media/21468/Brownfield-Land-Register/csv/Brownfield_Land_Register_FINAL.csv?m=1734967278857			32.00	35	849	752	32	35	849	752
West Devon Borough Council		Devon	South West			https://www.westdevon.gov.uk/sites/default/files/2025-03/West%20Devon%20Brownfield%20Sites%202024.csv			4.00	8.2	187	187	4	8.2	187	187
Wiltshire Council		Wiltshire	South West			https://www.wiltshire.gov.uk/media/11038/Brownfield-Land-Register-Part-1-2022/excel/Brownfield-land-register-part-1-2022.csv?m=1730195782733			127.00	166.9354188	4014	1666	127	166.94	4014	1666
Swindon Borough Council		Wiltshire	South West			https://www.swindon.gov.uk/download/downloads/id/6840/brownfield_land_register_appendix_1_-_december_2023.csv			18.00	7.47944	318	159	18	7.48	318	159
Mendip District Council		Somerset	South West			https://somersetcc.sharepoint.com/:x:/s/SCCPublic/ER7uWRYwsEVPg7QA2lxt33MBEThP44nQp95JJd3J9KKwKw?e=32ENDg			40.00	24.57	1085	632	37	22	1081	539
Ashford Borough Council		Kent	South East			https://www.ashford.gov.uk/media/b2cl5d2m/ashford_borough_council_brownfield_register-17-12-2018-1.csv			28.00	43.7157	2629	1507	28	43.72	2629	1507
Mid Devon		Devon	South West			https://www.middevon.gov.uk/media/356737/mid-devon-brownfield-register-2024.xlsx			8.00	6.03	232	130	15	7.67	267	109
Plymouth City Council		Devon	South West			Brownfield Land Register - Dataset - Data Place Plymouth			154.00	220.71	9663	4446	151	218.84	9651	4434
West Somerset Council	Somerset West and Taunton	Somerset	South West			https://somersetcc.sharepoint.com/:x:/s/SCCPublic/EVyR8Uym3ERNp-LV5maOOVsBd21JJEzdmZKduPBVYQ1qyw?e=7Vw5Ag			17.00	27.28	655	68	56	86.213	2902	2287
Sedgemoor District Council		Somerset	South West			https://somersetcc.sharepoint.com/:x:/s/SCCPublic/Ee6z6TNARVtBoAT8c4mmFA0BQj8px3PqjwE3CHhP1w1Fw?e=VNWWDP			39.00	41.85	1399	1011	39	41.85	1399	1011
South Gloucestershire Council		Avon and Bristol	South West			https://beta.southglos.gov.uk/static/37357c841ce3cd8a9d397edbe47352f4/South-Gloucestershire-Brownfield-Register-Excel.xlsx			162.00	282.395	3965	2881	121	252.87	4606	4576
Gloucester City Council		Gloucestershire	South West			https://www.gloucester.gov.uk/media/p25h3zp3/brownfield-land-register-2024.xlsx			38.00	60.8	2068	831	31	38	1591	705
South Somerset		Somerset	South West			https://somersetcc.sharepoint.com/:x:/s/SCCPublic/EU8qAM45NHBLsasRCg1kpJ0BhdUB6LsF1QZrADFwnwOdQ?e=00tlTK			57.00	64.18	1238	484	57	64.18	1238	484
Dartmoor National Park Authority		Devon	South West			https://www.dartmoor.gov.uk/__data/assets/file/0021/541065/2025-Brownfield-Register-Sheet1.csv			7.00	10.89	114	19	7	10.89	114	19
Walsall Council		Staffordshire	West Midlands			https://go.walsall.gov.uk/sites/default/files/2024-12/walsall_brownfieldregister-202412-24_rev7.csv			109.00	67.5	3491	2130	100	62.76	3100	1381
Peak District National Park		Derbyshire	West Midlands			https://www.peakdistrict.gov.uk/__data/assets/file/0023/77153/pdnpa-blr-18_12_2017.csv			4.00	12.09	127	81	4	12.09	127	3.96
Dudley Metropolitan Borough Council		Worcestershire	West Midlands			https://www.dudley.gov.uk/media/im5pdhku/brownfield-land-feb2025.csv			136.00	196.99	5186	1742	136	196.99	5186	1742
Cannock Chase Council		Staffordshire	West Midlands			Cannock Chase District Council Part 1 Brownfield Land Register 2023.pdf			98.00	91.96	3148	2066.00	98	183.9223	6296	2066
Coventry City Council		Warwickshire	West Midlands			https://www.coventry.gov.uk/downloads/file/43891/brownfield-land-register-dec-2024-excel-file			81.00	285.6596	8698.5	6244	101	291.0633	12372	4429
East Staffordshire Borough Council		Staffordshire	West Midlands			https://www.eaststaffsbc.gov.uk/sites/default/files/docs/planning/planningpolicy/brownfield/ESBC%20Brownfield%20Register_2024_FINAL.csv			82.00	83.82	2332	811	49	67.08	1985	381
Birmingham City Council		Warwickshire	West Midlands			https://www.birmingham.gov.uk/download/downloads/id/9037/brownfield_register.xlsx			1649.00	959.82	115327	59575	958	509.11	37326	n/a
Bromsgrove District Council		Worcestershire	West Midlands			https://www.bromsgrove.gov.uk/media/5kapzel4/bromsgrove-brownfield-land-register-2021.csv			6.00	7.439	89	n/a	6	7.439	89	n/a
Herefordshire Council		Herefordshire	West Midlands			https://www.herefordshire.gov.uk/downloads/file/27150/brownfield-land-register-xlsx-			153.00	54.12	1500	731	75	40.23	1095	1051
Newcastle under Lyme Borough Council		Staffordshire	West Midlands			http://www.newcastle-staffs.gov.uk/downloads/download/98/brownfield-land-register			45.00	61.503	n/a	n/a	44	75	n/a	n/a
North Warwickshire Borough Council		Warwickshire	West Midlands			https://www.northwarks.gov.uk/downloads/file/4/brownfield-land-register			14.00	8.886	360	223	22	13	557	421
Shropshire		Shropshire	West Midlands			https://www.shropshire.gov.uk/media/18083/brownfield-land-register-part-1-1.csv			131.00	172.2	3342	1682	131	172.2	3342	1682
Stafford Borough Council		Staffordshire	West Midlands			https://www.staffordbc.gov.uk/brownfield-land-register-csv-format			33.00	50.4692	1086	1086	43	41.39	850	850
Staffordshire Moorlands District Council		Staffordshire	West Midlands			https://www.staffsmoorlands.gov.uk/media/4895/brownfield-land.csv-2024/Excel/5gsm24.brownfield-land_csv.xlsx?m=1734685824130			43.00	32.561	1019	746	35	30	1021	718
Stoke-on-Trent City Council		Staffordshire	West Midlands			https://www.stoke.gov.uk/download/downloads/id/1467/register_of_stoke-on-trent_brownfield_sites.xlsx			218.00	214.2714	11076	5276	177	196	9584	5166
Stratford-On-Avon District Council		Warwickshire	West Midlands			https://www.stratford.gov.uk/doc/209085/name/stratford%20brownfieldregister%202019%20.csv			99.00	600.784	1866	1866	99	600.78	1866	1866
Tamworth Borough Council		Staffordshire	West Midlands			https://www.tamworth.gov.uk/sites/default/files/planning_docs/Brownfield.csv			35.00	150.1686385	435	6	38	170.25	504	15
Warwick District Council		Warwickshire	West Midlands			https://www.warwickdc.gov.uk/downloads/file/8750/brownfield_register_2024_-_.xlsx			21.00	72.05	778	30	21	72.05	704	30
Wychavon District Council		Worcestershire	West Midlands			https://www.wychavon.gov.uk/component/fileman/?view=file&routed=1&name=Wychavon%20Brownfield%20Land%20Register%202023%20%28Accessible%20excel%29.xlsx&folder=&container=fileman-files			38.00	20.55	770	575	40	98.69	6041	6041
Worcester City Council		Worcestershire	West Midlands			https://www.worcester.gov.uk/component/fileman/?view=file&routed=1&itemless=1&name=Brownfield%20Land%20Register%202024.csv&folder=PDF%20Documents/Planning/planning_policy/brownfieldsites&container=fileman-files			65.00	61.2832	2353	1338	46	37	842	619
Telford & Wrekin Council		Shropshire	West Midlands			https://www.telford.gov.uk/media/oilei2td/brownfield_landxlsx.xlsx			55.00	136.342	n/a	n/a	55	136.34	3114	1935

Lichfield District Council		Staffordshire	West Midlands			https://www.lichfielddc.gov.uk/downloads/file/2709/brownfield-land-register-2024v2			68.00	182.43	5359	4759	60	180.03	3724	2302
Nuneaton and Bedworth Borough Council		Warwickshire	West Midlands			https://www.nuneatonandbedworth.gov.uk/downloads/file/1613/brownfield-register-2023-2024-2024-			72.00	100.379	1718	1328	62	95.51	1538	1135
Solihull Metropolitan Borough Council		Warwickshire	West Midlands			https://www.solihull.gov.uk/sites/default/files/2024-03/Brownfield-Land-Register-June-23.csv			158.00	233.772	4177	2828	158	233.77	4177	2828
Sandwell MBC		Worcestershire	West Midlands			https://www.sandwell.gov.uk/downloads/file/2171/sandwell-brownfield-register-2024-xlsx-			213.00	246.88	9569	9569	213	246.88	9569	9569
Redditch Borough Council		Worcestershire	West Midlands			https://www.redditchbc.gov.uk/media/j0fdn2mu/brownfield-land-register-redditch-2021.csv			14.00	9.02	399	94				
Wolverhampton		Staffordshire	West Midlands			https://www.wolverhampton.gov.uk/brownfield-sites.csv			325.00	122.4976	2964.00	2523	85	52.05	1542	973
Malvern Hills District Council		Worcestershire	West Midlands			https://www.malvernhills.gov.uk/component/fileman/?view=file&routed=1&name=Malvern%20Brownfield%20Land%20Register%202023%20%28Accessible%20Excel%29.xlsx&folder=malvern&container=fileman-files			37.00	38.32	962	921	31	36	900	823
Rugby Borough Council		Warwickshire	West Midlands			https://www.rugby.gov.uk/documents/20124/6581198/Brownfield_Land_Register__January+2025+%281%29.csv/28c69fcd-cb9e-39d3-3f54-83e21d9411bc?t=1750865553862			15.00	17.56	n/a	n/a	14	17.14	n/a	n/a
South Staffordshire District Council		Staffordshire	West Midlands			https://www.sstaffs.gov.uk/sites/default/files/2025-02/south_staffs_brownfield_land_register_2024_dataset_0.csv			49.00	38.12	434	415	13	18.68	431	314
Wyre Forest District Council		Worcestershire	West Midlands			https://www.wyreforestdc.gov.uk/media/vogomsww/blr-revised-format-update-nov24.xlsx			56.00	103.67	2438	1605	56	103.67	2438	1605
Craven District Council		North Yorkshire	Yorkshire and the Humber			https://www.bing.com/ck/a?!&&p=040ae9a96248d96ef3053d4804d7c6e731c26b7e7a1a15fdba70e82ba3a104ddJmltdHM9MTc1MjEwNTYwMA&ptn=3&ver=2&hsh=4&fclid=07426292-4847-6fdc-3f9a-748f49fc6ecb&psq=Craven+District+Council+brownfield+register++site%3acravendc.gov.uk&u=a1aHR0cHM6Ly93d3cuY3JhdmVuZGMuZ292LnVrL21lZGlhLzExOTY0L2Jyb3duZmllbGQtbGFuZC1yZWdpc3Rlci1saXZlLTIwMjIueGxzeA&ntb=1			44.00	44.62	375	222	44	44.62	375	222
East Riding of Yorkshire		East Riding of Yorkshire	Yorkshire and The Humber			https://downloads.eastriding.org.uk/corporate/pages/monitoring-reports/brownfield-sites.xlsx			149.00	129.862	3438	2155	149	129.86	3438	2155
Bradford		West Yorkshire	Yorkshire and the Humber			https://datahub.bradford.gov.uk/opendata/Brownfield_Register/Brownfield%20register%202024.csv			106.00	103.56	5844	16	130	113.51	7866	1913
Doncaster MBC		South Yorkshire	Yorkshire and The Humber			https://www.doncaster.gov.uk/Documents/DocumentView/Stream/Media/Default/Planning/Documents/Local%20Plan/Self%20build%20register/Brown%20Field%20Register%202024.csv			224.00	339.11	9940	7874	161	302.5	7361	4984
Calderdale Metropolitan District Council		West Yorkshire	Yorkshire and the Humber			https://dataworks.calderdale.gov.uk/download/vddg5/ptc/Brownfield%20Land%20Register%2024.csv			205.00	86.51	4361	2688	164	76.82	3942	2396
Harrogate Borough Council		North Yorkshire	Yorkshire and The Humber			brownfield land | Hambleton District Council Open Data			1.00	0.40015689	11	n/a	1	0.4	11	0
Kingston upon Hull		East Riding of Yorkshire	Yorkshire and The Humber			https://www.hull.gov.uk/downloads/file/4343/brownfield-land			46.00	10.52	1367	206	49	14.049	1653	648
Leeds City Council		West Yorkshire	Yorkshire and The Humber			https://datamillnorth.org/download/2kqnr/b20fd6b4-3541-43d8-ab8d-2a760fba1645/LCC_BrownfieldRegister_19_12_22.csv			312.00	401.61	30911	21945	312	401.61	30911	21945
North York Moors National Park Authority		North Yorkshire	Yorkshire and the Humber			https://www.northyorkmoors.org.uk/__data/assets/file/0010/105202/brownfield-land-2024.csv			5.00	2.57	55	9	5	2.57	55	9
Selby District Council		North Yorkshire	Yorkshire and The Humber			https://www.northyorks.gov.uk/sites/default/files/fileroot/planning_migrated/planning_policy/Brownfield_Land_Register_-_August_2019.csv			47.00	191	4243	406	47	191	4243	406
York		North Yorkshire	Yorkshire and The Humber			https://data.yorkopendata.org/dataset/7b937604-a03f-406b-a50c-e0ae1e260d1e/resource/d6c752a2-274a-4ae0-acc1-2b41b95cc482/download/brownfieldlandregisterfinal2024.csv			112.00	141.908	9496	7452	54	100.33	5832	5612
Scarborough Borough Council		North Yorkshire	Yorkshire and The Humber			https://www.northyorks.gov.uk/sites/default/files/fileroot/planning_migrated/Planning%20registers/scarborough_brownfieldregister_2020_nov%20-%20na.xlsx			60.00	26.44	1263	432	60	26.44	1263	432
Wakefield Council		West Yorkshire	Yorkshire and The Humber			https://www.wakefield.gov.uk/media/s5xn11pf/wakefield-brownfield-register.xlsx			121.00	127.43	3234	442	163	258.06	8628	3220
Rotherham Metropolitan Borough Council		South Yorkshire	Yorkshire and The Humber			https://www.rotherham.gov.uk/downloads/file/4059/brownfield-land-register-2024			50.00	38.33	639	144	50	38.33	635	123
Ryedale District Council		North Yorkshire	Yorkshire and The Humber			https://www.northyorks.gov.uk/sites/default/files/2024-07/ryedale_brownfield_register_2017-12-22_rev2.pdf			12.00	4.1	117	55	12	4.1	117	55
Richmondshire District Council		North Yorkshire	Yorkshire and The Humber			https://www.northyorks.gov.uk/sites/default/files/fileroot/planning_migrated/Planning%20registers/brownfieldlandregister_final%20-%20na.xls			8.00	12.37	370	210	8	12.37	370	210
Hambleton		North Yorkshire	Yorkshire and The Humber			brownfield land | Hambleton District Council Open Data			1.00	0.40015689	11	0.00	1	0.4	11	0
Kirklees Council		West Yorkshire	Yorkshire and The Humber			https://www.kirklees.gov.uk/beta/planning-policy/pdf/brownfield-land-register.csv			180.00	176.56	6172	3682	144	170	5509	2715
Redcar and Cleveland Borough Council		north yorkshire	Yorkshire and The Humber			https://www.redcar-cleveland.gov.uk/sites/default/files/2022-10/Brownfield%20Land%20Register.xlsx			54.00	41.16	1287	821	54	41.16	1287	821
Sheffield City Council		South Yorkshire	Yorkshire and The Humber			https://www.sheffield.gov.uk/sites/default/files/docs/planning-and-development/housing-land/brownfield-register-sites-dec-2021.csv			541.00	274.15	19431	12121	541	274.15	19431	12121
Barnsley Metropolitan Borough Council		South Yorkshire	Yorkshire and the Humber			https://www.barnsley.gov.uk/media/xgcnier0/brownfield-land.csv			74.00	102.8	3821	1698	49	90.57	2814	796
Yorkshire Dales National Park Authority		North Yorkshire and Cumbria	Yorkshire and the Humber			https://www.yorkshiredales.org.uk/wp-content/uploads/sites/13/2023/11/YorkshireDalesNationalParkE26000008_brownfield-register_2023-10-05.csv			5.00	0.61	35	25	5	0.61	35	9
									Sites	Area (ha)	Dwellings	Permissioned Dwellings	Sites	Area (ha)	Dwellings	Permissioned Dwellings
Total									30220.00	32820.99	1484793.89	809825.82	25775.00	30309.39	1287952.26	643917.02
Difference 2024 - 2023									4445.00	2511.60	196841.63	165908.80				
% change									17.25	8.29	15.28	25.77				
Difference permission										#REF!	674968.07					
% change										#REF!	45.46					

**note: LAs in yellow indicate duplicated data from 2022 due to a lack of updated data or data that has been updated beyond 2024*

Updated LPA	Previously	Note
West Northamptonshire	Daventry Northampton South Northamptonshire	
Dorset	Dorset County Council East Dorset District North Dorset District Purbeck District West Dorset District Weymouth & Portland Borough	
Buckinghamshire Council	Buckinghamshire County Council Aylesbury Vale Chiltern South Bucks Wycombe	
BCP council	Bournemouth Christchurch Poole area	
North Northamptonshire	Corby East Northamptonshire Kettering Wellingborough	
Westmorland and Furness Council	Barrow Borough Eden District and South Lakeland District councils Cumbria County Council	
North Yorkshire	Craven district council Hambleton district council Harrogate borough council Richmondshire district council Ryedale district council Scarborough borough council Selby district council	each have their own registry
Folkestone and Hythe	Shepway District Council	
West Suffolk Council	o Forest Heath o St Edmundsbury councils	
East Suffolk District Council	o Suffolk Coastal o Waveney District Councils	
Somerset	o Mendip o Sedgemoor o Somerset West and Taunton o South Somerset	each have their own registry
Cumberland Council	o Allerdale Borough Council o Carlisle City Council o Copeland Borough Council	last updated in 2025 hence not included -- had to refer to previous records of allerdale, carlisle and copeland individually for the 2025 ver. please refer to the cumberland register and get rid of the 3 individual ones

refer to this table:

Region	Sum of Total minimum net dwellings 2024	Sum of Total minimum net dwellings 2023	Difference	%
East	132338	117550	14788	12.58017865
East Midlands	70796	60085	10711	17.82641258
London	534903.592	442008.412	92895.18	21.01660907
North East	32250	35031	-2781	-7.938682881
North West	148727.6	166793.85	-18066.25	-10.83148449
South East	190814.2	166685	24129.2	14.47592765
South West	77540	73692	3848	5.221733702
West Midlands	191003.5	120320	70683.5	58.74625997
Yorkshire and the Humber	106421	105787	634	0.599317496
Grand Total	**1484793.892**	**1287952.262**	196841.63	15.2833017

nearest whole number:

Region	Sum of Total minimum net dwellings 2024	Sum of Total minimum net dwellings 2023	Difference	%
East	132338	117550	14788	13
East Midlands	70796	60085	10711	18
London	534904	442008	92895	21
North East	32250	35031	-2781	-8
North West	148728	166794	-18066	-11
South East	190814	166685	24129	14
South West	77540	73692	3848	5
West Midlands	191004	120320	70684	59
Yorkshire and the Humber	106421	105787	634	1
Grand Total	1484794	1287952	196842	15

2024 ranked:

Region	Sum of Total minimum net dwellings 2024	Percentage of Dwellings in England
London	534904	36
West Midlands	191004	13
South East	190814	13
North West	148728	10
East	132338	9
Yorkshire and the Humber	106421	7
South West	77540	5
East Midlands	70796	5
North East	32250	2

greatest % increase:

Region	Percentage increase
West Midlands	59

London	21
East Midlands	18
South East	14
East	13
South West	5
Yorkshire and the Humber	1
North East	-8
North West	-11

refer to this table for the map:

Region	Sum of Total minimum net dwellings 2024
East	132338
East Midlands	70796
London	534904
North East	32250
North West	148728
South East	190814
South West	77540
West Midlands	191004
Yorkshire and the Humber	106421

Region	Sum of Total number of sites on register 2024	Sum of Total area (ha) 2024	Sum of Total minimum net dwellings 2024	%
East	2805	3989.179363	132338	75212	57
East Midlands	1622	2359.183953	70796	33987	48
London	7872	6518.967054	534903.592	285124.62	53
North East	834	1267.866943	32250	17883	55
North West	3102	3769.260051	148727.6	72490	49
South East	5056	5947.364868	190814.2	106249.2	56
South West	2450	2280.029459	77540	46027	59
West Midlands	4122	4433.115639	191003.5	110250	58
Yorkshire and the Humber	2357	2256.019314	106421	62603	59
Grand Total	**30220**	**32820.98664**	**1484793.892**	**809825.82**	55

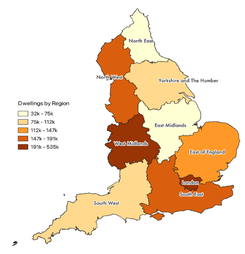

2024

Region	Sum of Total number of sites on register 2024	Sum of Total area (ha) 2024	Sum of Total minimum net dwellings 2024	% permissioned dwellings
East	2805	3989	132338	57
East Midlands	1622	2359	70796	48
London	7872	6519	534904	53
North East	834	1268	32250	55
North West	3102	3769	148728	49
South East	5056	5947	190814	56
South West	2450	2280	77540	59
West Midlands	4122	4433	191004	58
Yorkshire and the Humber	2357	2256	106421	59

2023

Region	Sum of Total number of sites on register 2024	Sum of Total area (ha) 2024	Sum of Total minimum net dwellings 2024	% permissioned dwellings
East	2350	4476	117550	47
East Midlands	1384	2094	60085	49
London	7283	5660	442008	53
North East	788	1296	35031	47
North West	2706	3530	166794	38
South East	3912	4929	166685	53
South West	2179	2035	73692	61
West Midlands	2970	3997	120320	42
Yorkshire and the Humber	2203	2293	105787	57

2022

Region	Sum of Total number of sites on register 2024	Sum of Total area (ha) 2024	Sum of Total minimum net dwellings 2024	% permissioned dwellings
East				
East Midlands				
London				
North East				
North West				
South East				
South West				
West Midlands				
Yorkshire and the Humber				

2021

Region	Sum of Total number of sites on register 2024	Sum of Total area (ha) 2024	Sum of Total minimum net dwellings 2024	% permissioned dwellings
East				
East Midlands				
London				
North East				
North West				
South East				
South West				
West Midlands				
Yorkshire and the Humber				

2020

Region	Sum of Total number of sites on register 2024	Sum of Total area (ha) 2024	Sum of Total minimum net dwellings 2024	% permissioned dwellings
East				
East Midlands				
London				
North East				
North West				
South East				
South West				
West Midlands				
Yorkshire and the Humber				

2019

Region	Sum of Total number of sites on register 2024	Sum of Total area (ha) 2024	Sum of Total minimum net dwellings 2024	% permissioned dwellings
East				
East Midlands				
London				
North East				
North West				
South East				
South West				
West Midlands				
Yorkshire and the Humber				

2018

Region	Sum of Total number of sites on register 2024	Sum of Total area (ha) 2024	Sum of Total minimum net dwellings 2024	% permissioned dwellings
East				
East Midlands				
London				
North East				
North West				
South East				
South West				
West Midlands				
Yorkshire and the Humber				

The countryside charity

Year	Number of Sites	Hectares	Min. Net Dwellings
2018	17,656	28,349	1,052,124
2019	18,277	26,002	1,077,292
2020	20,750	24,684	1,061,346
2021	21,566	26,256	1,162,969
2022	23,002	27,342	1,232,592
2023	25,775	30,309	1,287,952
2024	30,220	32,821	1,484,794
% Difference	+71%	+16%	+41%

*rounded to the nearest whole number

	2018	2019	2020	2021	2022	2023	2024	% change
Number of Sites	17656	18277	20750	21566	23002	25775	30220	71.15994563
Hectares	28349	26002	24684	26256	27342	30309	32821	15.77480687
Min. Net Dwellings	1052124	1077292	1061346	1162969	1232592	1287952	1484794	41.12347974

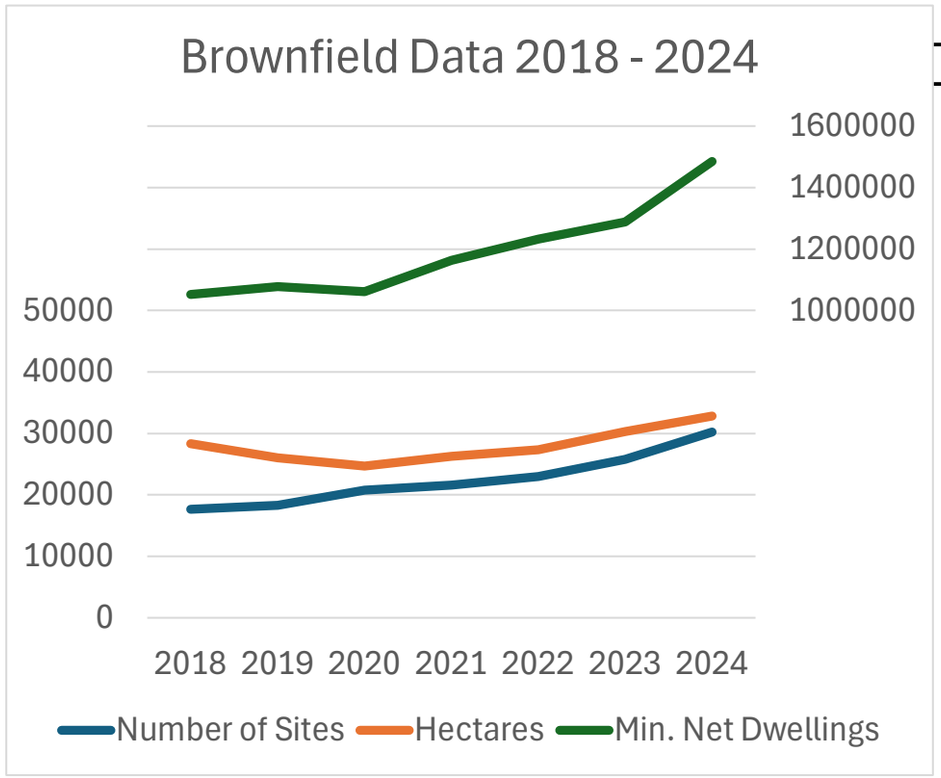

The countryside charity

Local Planning Authority	Region	Total number of sites on register 2024	Total area (ha) 2024	Total minimum net dwellings 2024	Area (ha) with Planning Permission (outline, reserved matters, full) 2024	Min number of dwellings on sites with Planning Permission 2024	Total number of sites on register 2023	Total area (ha) 2023	Total minimum net dwellings 2023	Area (ha) with Planning Permission (outline, reserved matters, full) 2023	Min number of dwellings on sites with Planning Permission 2023
Copeland Borough Council	North West	22.00	23.02	605	14.54	361	22	23.02	605	14.54	361
Allerdale Borough Council	North West	23.00	20.96	593	13.22	422	n/a	n/a	n/a	n/a	n/a
Somerset West & Taunton	South West	63.00	127.337	2498	72.95	706	56	86.213	2902	51	2287
Bath and North East Somerset Council	South West	86.00	84.49	n/a	73.88	n/a	86	84.49	n/a	73.88	n/a
Cotswold District Council	South West	11.00	6.51	117	6.51	117	11	6.51	117	6.51	117
Bristol City Council	South West	376.00	255.73	16944	181.12	14658	248	132.4	12136	176	10719
Bournemouth, Christchurch and Poole council (BCP)	South West	328.00	135.079	12424	54.94	6028	328	135.079	12424	54.94	6028
Cornwall Council	South West	263.00	174.53	4967	171.54	4848	154	115.66	3177	150	3107
East Devon District Council	South West	27.00	24.64	819	21	631	27	24.64	819	21	631
Dorset Council	South West	83	67.79	2597	19.07	877	83	67.79	2597	19.07	877
North Somerset Council	South West	71.00	74.98	2916	30.44	1197	65	72	3202	52	1200
Cheltenham Borough Council	South West	60.00	27.99	1217	15.68	849	60	27.99	1217	15.68	849
Exeter	South West	28.00	19.07	631	n/a	n/a	28	19.07	631	n/a	n/a
Exmoor National Park Authority	South West	1.00	0.237	9	0.237	9	6	2.37	n/a	n/a	n/a
Forest of Dean District Council	South West	25.00	26.92	450	5.95	89	40	47.02	759	n/a	n/a
Isles of Scilly	South West	2.00	0.8	33	0.00	0.00	2	0.8	33	0	0
North Devon Council	South West	33.00	31.9896	692	15.97	358	32	22.5	762	13	185
South Hams District Council	South West	12.00	26.78	576	7	266	12	26.78	576	7	266
Stroud District Council	South West	92.00	76.857	1649	45.827	867	87	75	1644	47	752
Teignbridge District Council	South West	70.00	98.97	1602	62.38	847	43	65.24	867	40	572
Tewkesbury	South West	16.00	10.51	280	0.42	5	16	10.51	280	0.42	5
Torbay Council	South West	100.00	52.5	1332	15.85	409	100	52.5	1332	15.85	409
Torridge District Council	South West	32.00	35	849	30.49	752	32	35	849	30.49	752
West Devon Borough Council	South West	4.00	8.2	187	4	187	4	8.2	187	4	187
Wiltshire Council	South West	127.00	166.9354188	4014	81.80541881	1666	127	166.94	4014	81.81	1666
Swindon Borough Council	South West	18.00	7.47944	318	3.73972	159	18	7.48	318	3.74	159
Mendip District Council	South West	40.00	24.57	1085	11.97	632	37	22	1081	22	539
Mid Devon	South West	8.00	6.03	232	3.08	130	15	7.67	267	8	109
Plymouth City Council	South West	154.00	220.71	9663	109.2	4446	151	218.84	9651	107.33	4434
West Somerset Council	South West	17.00	27.28	655	6.81	68	56	86.213	2902	51	2287
Sedgemoor District Council	South West	39.00	41.85	1399	34.11	1011	39	41.85	1399	34.11	1011
South Gloucestershire Council	South West	162.00	282.395	3965	137.415	2881	121	252.87	4606	120	4576
Gloucester City Council	South West	38.00	60.8	2068	25.86	831	31	38	1591	11	705
South Somerset	South West	57.00	64.18	1238	31	484	57	64.18	1238	31	484
Dartmoor National Park Authority	South West	7.00	10.89	114	2	19	7	10.89	114	2	19

Refer to this table:

Region	Sum of Total minimum net dwellings 2024	Sum of Min number of dwellings on sites with Planning Permission 2024	%
East	132338	75212	57
East Midlands	70796	33987	48
London	534904	285125	53
North East	32250	17883	55
North West	148728	72490	49
South East	190814	106249	56
South West	77540	46027	59
West Midlands	191004	110250	58
Yorkshire and the Humber	106421	62603	59
Grand Total	1484794	809826	55

Region	Percentage of Minimum Net Dwellings with Planning Permission
South West	59%
Yorkshire and the Humber	59%
West Midlands	58%
East	57%
Average	57%
South East	56%
North East	55%
London	53%
North West	49%
East Midlands	48%

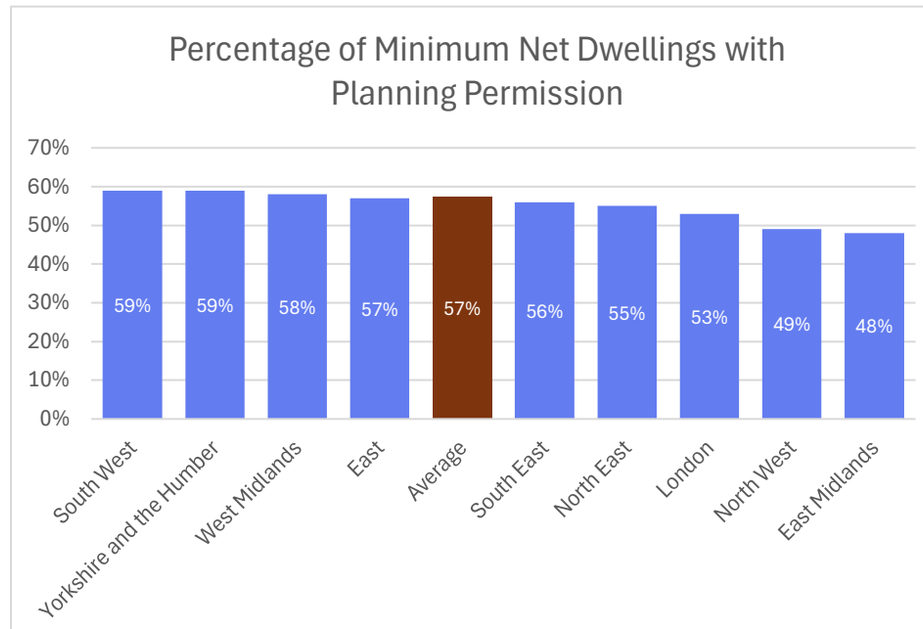

*nearest whole number

2021		2022		2023		2024		1.5m Target
1162969	507016	1169735	539571	1287952	643917	1484794	809826	1500000

*rounded to the nearest whole number

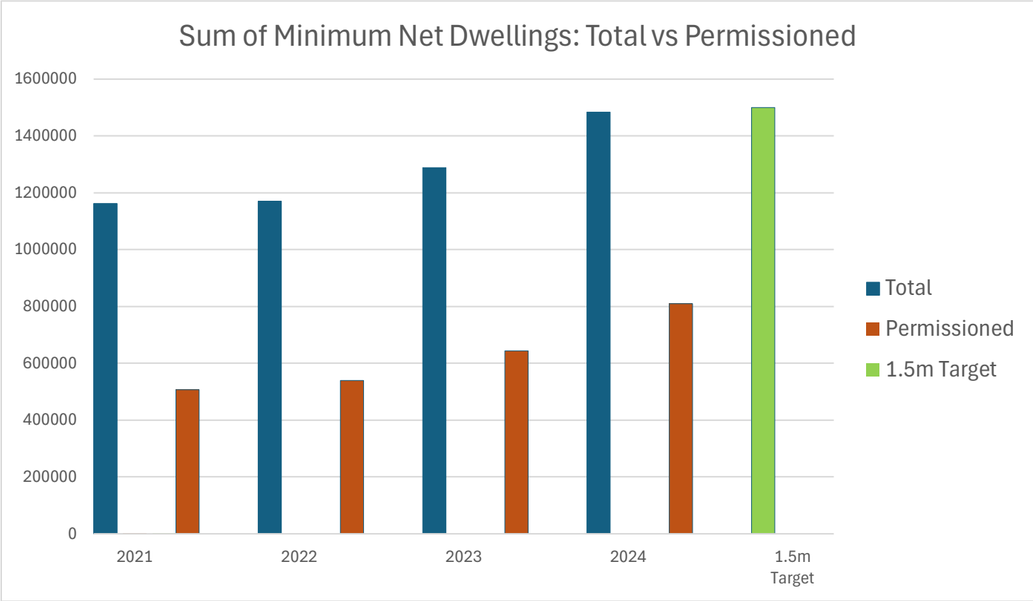

Year	Total Number of Dwellings	Number of Dwellings with Planning Permission	% of Dwellings with Planning Permission
2024	1484794	809826	55
2023	1287952	643917	50
2022	1169735	539571	46
2021	1162969	507016	44
2020	1061346	565564	53
2019	1077292	535785	50
2018	1052124	613052	58
Average			**51**

*rounded to nearest whole number

The countryside charity

Most Housing Capacity

Local Planning Authority	Total minimum net dwellings 2024
Southwark Council	54550
Barking and Dagenham	45330
Wandsworth	37868
Waltham Forest	36899
Leeds City Council	30911
Brent	29626
Haringey Council	25667
Greenwich	23884
Barnet London Borough Council	21996
Salford City Council	21885
Old Oak & Park Royal Development Corporation	20505
Sheffield City Council	19431
Lewisham	19195
South Cambridgeshire District Council	18153
Bristol City Council	16944
Leicester City Council	14190
Havering	13161
Bournemouth, Christchurch and Poole council (BCP)	12424
Cheshire West and Chester Council	12258
Trafford Council	12226
Redbridge	11498
Portsmouth City Council	11498
Wirral	11283
Stoke-on-Trent City Council	11076
Hounslow	10875
Croydon Council	10587
Reading Borough Council	10013
Doncaster MBC	9940
Plymouth City Council	9663
Sandwell MBC	9569
York	9496
Hillingdon	9268
Islington	9033
Bexley	8756
Coventry City Council	8698.5
Warrington	8631.6
Lambeth	8628
Brighton & Hove City Council	8600
Bolton Council	8567
Watford Borough Council	8440
Peterborough	8423
Norwich City Council	8317
Hammersmith and Fulham	8150
Oldham Council	8010
Manchester City Council	7657
Wigan Council	7060
Ealing Council	7026
Fareham Borough Council	7026
Newcastle upon Tyne	6910
Dartford Borough Council	6798
Nottingham City Council	6793
Kingston upon Thames	6486
Folkestone and Hythe	6465
Merton	6266.62
Camden	6262
Tameside Metropolitan Borough Council	6198
Tonbridge and Malling Borough Council	6198
Kirklees Council	6172
Kensington and Chelsea	6019
Luton Council	5914
Bradford	5844
Harrow Council	5707
Gravesham Borough Council	5639
Bedford Borough Council	5465
Maidstone	5395
Lichfield District Council	5359
Basildon Borough Council	5191
Dudley Metropolitan Borough Council	5186
Sunderland	5175
Cornwall Council	4967
Bury Council	4847
Sevenoaks District Council	4813
Harlow District Council	4791
St. Helens Borough Council	4685
Dover District Council	4664
Rochdale	4387
Southend Borough Council	4376
Ipswich Borough Council	4369
Calderdale Metropolitan District Council	4361
Guildford	4327
Welwyn Hatfield Borough Council	4324
Selby District Council	4243
Hackney	4194
Solihull Metropolitan Borough Council	4177
West Berkshire District Council	4109
Wiltshire Council	4014
South Gloucestershire Council	3965
Northumberland County Council	3921
Hart District Council	3855
Cambridge City Council	3823
Barnsley Metropolitan Borough Council	3821
Runnymede Borough Council	3808
Southampton City Council	3779
Thurrock	3755
Stevenage Borough Council	3731
Thanet District Council	3654
East Suffolk	3594
Walsall Council	3491
Surrey Heath Borough Council	3463
Richmond upon Thames	3441
East Riding of Yorkshire	3438
Middlesbrough	3397
Bromley	3382
Waverley Borough Council	3368
Woking Borough Council	3367
Shropshire	3342
Rushmoor Borough Council	3329
Stockport Council	3317
Derbyshire Dales District Council	3311
Derby	3301
Sutton	3264.972
Swale Borough Council	3261
West Northmptonshire Council	3235
Wakefield Council	3234
Cherwell District Council	3161
Slough Borough Council	3159
Cannock Chase Council	3148
Oxford City Council	3127
Huntingdonshire District Council	3067
Havant Borough Council	3022
Charnwood Borough Council	3005
Buckinghamshire council	2971.00
New Forest District Council	2966
South Derbyshire	2964
Wolverhampton	2964.00
Dacorum Borough Council	2954
Chelmsford City Council	2925
North Somerset Council	2916
Broxbourne	2838
Preston	2795
South Oxfordshire District Council	2772
Gateshead Council	2656
Medway	2634
Ashford Borough Council	2629
Erewash Borough Council	2619
Dorset Council	2597
Great Yarmouth	2590
South Tyneside Council	2565
Adur District Council	2548
Somerset West & Taunton	2498
Liverpool City Council	2453
Chesterfield Borough Council	2445
Wyre Forest District Council	2438
Eastbourne Borough Council	2419
Isle of Wight Council	2401
North Lincolnshire Council	2387
Stockton-on-Tees Borough Council	2368
Worcester City Council	2353
East Staffordshire Borough Council	2332
Bracknell Forest Council (Unitary)	2328
Worthing Borough Council	2325
Elmbridge Borough Council	2323
Wokingham Borough Council	2192.2
West Lancashire Borough Council	2190
Mole Valley District Council	2190
Enfield Council	2170
Broxtowe	2124
Westmorland and Furness Council	2122
Westmorland and Furness Council	2122
North East Derbyshire District Council	2088
Gloucester City Council	2068
Durham County Council	2058
Spelthorne Borough Council	2038
Broadland District Council	2011
Chorley	1914
Newark and Sherwood District Council	1898
Stratford-On-Avon District Council	1866
Brentwood Borough Council	1819
Windsor and Maidenhead	1808
Hastings Borough Council	1806
Lancaster City Council	1798
Epsom and Ewell Borough Council	1755
High Peak	1741
Cumberland Council	1722
Nuneaton and Bedworth Borough Council	1718
North East Lincolnshire Council	1669
Lewes District Council	1666
Stroud District Council	1649
Canterbury City Council	1645
Teignbridge District Council	1602
Tandridge District Council	1580
Horsham District Council	1558
Gosport Borough Council	1548
Littlesford	1539
St Albans City and District Council	1535
Three Rivers District Council	1508
Sefton Metropolitan Borough Council	1502
Herefordshire Council	1500
South Downs National Park	1496
Mid Sussex District Council	1488
South Ribble	1484
West Lindsey District Council	1480
North Tyneside Council	1465
Kings Lynn and West Norfolk, Borough Council	1454
Sedgemoor District Council	1399
Bassetlaw District Council	1368
Kingston upon Hull	1367
Fenland District Council	1355
West Suffolk	1355
East Hertfordshire Council	1334
Amber Valley	1334
Torbay Council	1332
Mid Suffolk District Council	1314
Arun District Council	1291
Redcar and Cleveland Borough Council	1287
Westminster City Council	1282
Rushcliffe Borough Council	1281
Gedling Borough Council	1268
Scarborough Borough Council	1263
South Somerset	1238
Cheltenham Borough Council	1217
Pendle Borough Council	1153
Breckland District Council	1099

Most Increase in Housing Capacity

Local Planning Authority	Total minimum net dwellings 2024	Total minimum net dwellings 2023	% Difference
Exmoor National Park Authority	9	n/a	#VALUE!
Newcastle under Lyme Borough Council	n/a	n/a	#VALUE!
Telford & Wrekin Council	n/a	3114	#VALUE!
Redditch Borough Council	399		#DIV/0!
Rugby Borough Council	n/a	n/a	#VALUE!
Watford Borough Council	8440	71	11787.32
Babergh District Council	751	41	1731.707
Hounslow	10875	1171	828.6934
Ribble Valley Borough Council	317	39	712.8205
West Lancashire Borough Council	2190	482	354.3568
Wokingham Borough Council	2192.2	522	319.9617
Trafford Council	12226	3825	219.634
Bexley	8756	2740	219.562
Epsom and Ewell Borough Council	1755	560	213.3929
Birmingham City Council	115327	37326	208.9723
Worcester City Council	2353	842	179.4537
Mole Valley District Council	2190	814	169.0418
Preston	2795	1050.25	166.1271
Folkestone and Hythe	6465	2483	160.3705
Brent	29626	12470	137.5782
Wealden District Council	564	242	133.0579
Rutland County Council	129	57	126.3158
Tonbridge and Malling Borough Council	6198	2762	124.4026
Basildon Borough Council	5191	2428	113.7974
Rossendale Borough Council	751	358	109.7765
Portsmouth City Council	11498	5523	108.2217
Leicester City Council	14190	7095	100
Wolverhampton	2964.00	1542	92.2179
Waltham Forest	36899	19262	91.5637
North Kesteven District Council	525	276	90.21739
Teignbridge District Council	1602	867	84.77509
Spelthorne Borough Council	2038	1117	82.453
North West Leicestershire District Council	890	499	78.35671
Thanet District Council	3654	2192	66.69708
Sefton Metropolitan Borough Council	1502	913	64.5126
Great Yarmouth	2590	1583	63.61339
York	9496	5832	62.82579
Rushcliffe Borough Council	1281	814	57.37101
Cornwall Council	4967	3177	56.34246
Bury Council	4847	3132	54.75734
Tandridge District Council	1580	1036	52.50965
Lambeth	8628	5693	51.55454
Dover District Council	4664	3177	46.80516
West Berkshire District Council	4109	2837	44.83609
Lichfield District Council	5359	3724	43.9044
Darlington	825	579	42.48705
Bristol City Council	16944	12136	39.61767
Herefordshire Council	1500	1095	36.9863
Barnsley Metropolitan Borough Council	3821	2814	35.78536
Doncaster MBC	9940	7361	35.036
Eastbourne Borough Council	2419	1793	34.91355
Buckinghamshire council	2971.00	2235	32.93065
Tameside Metropolitan Borough Council	6198	4695	32.01278
Horsham District Council	1558	1186	31.36594
St Albans City and District Council	1535	1173	30.86104
Gloucester City Council	2068	1591	29.98114
Cheshire West and Chester Council	12258	9500	29.03158
Richmond upon Thames	3441	2668	28.97301
Stafford Borough Council	1086	850	27.76471
Newark and Sherwood District Council	1898	1486	27.72544
High Peak	1741	1394	24.8924
Lewes District Council	1666	1351	23.31606
Lewisham	19195	15733	22.0047
South Derbyshire	2964	2436	21.67488
Guildford	4327	3563	21.4426
Central Bedfordshire Council	889	733	21.2824
Medway	2634	2178	20.93664
Canterbury City Council	1645	1375	19.63636
West Lindsey District Council	1480	1255	17.92829
North Northamptonshire Council	1031	876	17.69406
East Staffordshire Borough Council	2332	1985	17.48111
Lake District National Park Authority	141	121	16.52893
Middlesborough	3397	2917	16.45526
Stoke-on-Trent City Council	11076	9584	15.56761
Rochford District Council	814	707	15.13437
Rushmoor Borough Council	3329	2905	14.59552
North East Lincolnshire Council	1669	1457	14.55045
Castle Point Borough Council	1050	917	14.50382
Ipswich Borough Council	4369	3844	13.65765
Melton Borough Council	951	837	13.62007
Hackney	4194	3707	13.13731
Arun District Council	1291	1144	12.84965
Walsall Council	3491	3100	12.6129
Kirklees Council	6172	5509	12.03485
West Suffolk	1355	1210	11.98347
Nuneaton and Bedworth Borough Council	1718	1538	11.70351
Gedling Borough Council	1268	1142	11.03327
Calderdale Metropolitan District Council	4361	3942	10.62912
Warwick District Council	778	704	10.51136
Rother District Council	876	795	10.18868
North East Derbyshire District Council	2088	1903	9.721492
Norwich City Council	8317	7592	9.549526
Broadland District Council	2011	1840	9.293478
Welwyn Hatfield Borough Council	4324	3987	8.452471
Oldham Council	8010	7393	8.345732
The Broads Authority	294	272	8.088235
Brighton & Hove City Council	8600	8038	6.991789
Malvern Hills District Council	962	900	6.888889
Blaby District Council	578	543	6.445672
Erewash Borough Council	2619	2466	6.20438
North Lincolnshire Council	2387	2249	6.13606
Salford City Council	21885	20693	5.760402
New Forest District Council	2966	2820	5.177305
Thurrock	3755	3588	4.654404
Huntingdonshire District Council	3067	2932	4.604366
Sevenoaks District Council	4813	4612	4.358196
Winchester City Council	755	725	4.137931
Tunbridge Wells Borough Council	837	805	3.975155
South Cambridgeshire District Council	18153	17498	3.743285
East Hampshire District Council	316	305	3.606557
Peterborough	8423	8177	3.008438
Charnwood Borough Council	3005	2924	2.770178
St. Helens Borough Council	4685	4567	2.583753
Wandsworth	37868	36988	2.37915
Cambridge City Council	3823	3749	1.97386
Chichester District Council	664	659	0.758725
East Suffolk	3594	3569	0.700476
South Staffordshire District Council	434	431	0.696056
Rotherham Metropolitan Borough Council	639	635	0.629921
Mendip District Council	1085	1081	0.370028
Stroud District Council	1649	1644	0.304136
Derbyshire Dales District Council	3311	3305	0.181543
Hart District Council	3855	3849	0.155885
Vale of White Horse District Council	693	692	0.144509
Plymouth City Council	9663	9651	0.124339
Harlow District Council	4791	4791	0
East Hertfordshire Council	1334	1334	0
Braintree District Council	776	776	0
East Cambridgeshire District Council	944	944	0
Dacorum Borough Council	2954	2954	0
Chelmsford City Council	2925	2925	0
Fenland District Council	1355	1355	0
Littlesford	1539	1539	0
North Hertfordshire District Council	598	598	0
North Norfolk District Council	110	110	0
Three Rivers District Council	1508	1508	0
Maldon District Council	229	229	0
Stevenage Borough Council	3731	3731	0
Broxbourne	2838	2838	0
Southend Borough Council	4376	4376	0
Breckland District Council	1099	1099	0
Kings Lynn and West Norfolk, Borough Council	1454	1454	0
Chesterfield Borough Council	2445	2445	0
Ashfield District Council	649	649	0
Amber Valley	1334	1334	0
East Lindsey District Council	627	627	0
Lincoln City	938	938	0
Mansfield District Council	629	629	0
Derby	3301	3301	0
Broxtowe	2124	2124	0
South Kesteven District Council	440	440	0
Nottingham City Council	6793	6793	0
Harborough District Council	478	478	0
Hinckley and Bosworth	330	330	0
Havering	13161	13161	0
Camden	6262	6262	0
City of London	72651	72651	0
Croydon Council	10587	10587	0
Barnet London Borough Council	21996	21996	0
Old Oak & Park Royal Development Corporation	20505	20505	0
Tower Hamlets	130	130	0
Ealing Council	7026	7026	0
Enfield Council	2170	2170	0
Hammersmith and Fulham	8150	8150	0
Harrow Council	5707	5707	0
Hillingdon	9268	9268	0
Islington	9033	9033	0
Southwark Council	54550	54550	0
Haringey Council	25667	25667	0
Greenwich	23884	23884	0
London Legacy Development Corporation	900	900	0
Redbridge	11498	11498	0
Bromley	3382	3382	0
Sutton	3264.972	3264.972	0
Gateshead Council	2656	2656	0
Newcastle upon Tyne	6910	6910	0
Northumberland National Park Authority	1	1	0
Stockton-on-Tees Borough Council	2368	2368	0
South Tyneside Council	2565	2565	0
Chorley	1914	1914	0
Stockport Council	3317	3317	0
Fylde Council	751	751	0
Halton Borough Council	1035	1035	0
Hyndburn Borough Council	971	971	0
Knowsley Metropolitan Borough Council	616	616	0
Lancaster City Council	1798	1798	0
Rochdale	4387	4387	0
Wirral	11283	11283	0
Cumberland Council	1722	1722	0
Bolton Council	8567	8567	0
South Ribble	1484	1484	0
Wyre Council	695	695	0
Eastleigh Borough Council	891	891	0
Elmbridge Borough Council	2323	2323	0
Gravesham Borough Council	5639	5639	0
Runnymede Borough Council	3808	3808	0
Adur District Council	2548	2548	0
Fareham Borough Council	7026	7026	0
Havant Borough Council	3022	3022	0
New Forest National Park Authority	213	213	0
Oxford City Council	3127	3127	0
Reading Borough Council	10013	10013	0
South Downs National Park	1496	1496	0
Swale Borough Council	3261	3261	0
Test Valley Borough Council	710	710	0
Woking Borough Council	3367	3367	0
Worthing Borough Council	2325	2325	0
Hastings Borough Council	1806	1806	0
South Oxfordshire District Council	2772	2772	0
Isle of Wight Council	2401	2401	0
Slough Borough Council	3159	3159	0
Southampton City Council	3779	3779	0
West Oxfordshire	403	403	0

Most Housing Capacity

Local Planning Authorit	Min. Net Dwellings
Row Labels	Sum of Total minimum net dwellings
Barking and Dagenham	45330
Birmingham City Council	115327
City of London	72651
Dartford Borough Council	6798
Doncaster MBC	9940
Dover District Council	4664
Fareham Borough Council	7026
Folkestone and Hythe	6465
Greenwich	23884
Hounslow	10875
Leeds City Council	30911
Lewisham	19195
Middlesborough	3397
Newcastle upon Tyne	6910
Peterborough	8423
Salford City Council	21885
Sandwell MBC	9569
Sheffield City Council	19431
South Cambridgeshire District Counc	18153
Southwark Council	54550
Stoke-on-Trent City Council	11076
Wandsworth	37868
York	9496
Grand Total	**559183**
24 out of 321 LPAs	37.6606

Largest Percentage Increase in Housing Capacity

Local Planning Authority	Percentage Increase in Min. Net Dwellings
Local Planning Authority	Min. Net Dwellings
Birmingham City Council	115327
City of London	72651
Southwark Council	54550
Barking and Dagenham	45330
Wandsworth	37868
Leeds City Council	30911
Greenwich	23884
Salford City Council	21885
Sheffield City Council	19431
Lewisham	19195
South Cambridgeshire District Council	18153
Stoke-on-Trent City Council	11076
Hounslow	10875
Doncaster MBC	9940
Sandwell MBC	9569
Folkestone and Hythe	6465
Peterborough	8423
Fareham Borough Council	7026
Newcastle upon Tyne	6910
Dartford Borough Council	6798
Folkestone and Hythe	6465
Lichfield District Council	5359
Dover District Council	4664
Middlesborough	3397
Grand Total	**559183**
24 out of 321 (7%) LPAs	38% of the National Min. Net Dwellings
	7% of the LPAs carry almost 40% of the national housing capacity

Local Autho	LHN under t	5 years targ	Dwellings wit	5YHLS on bro	
City of Londor	169.53	847.64	37818	44.62	
Barking and D	1325.34	6626.72	28409	4.29	
Birmingham	4448.41	22242.03	59575	2.68	
South Cambri	1173.72	5868.61	14541	2.48	
Southwark	2914.49	14572.45	25874	1.78	
Salford	1307.54	6537.71	11213	1.72	
Fareham	799.94	3999.71	6831	1.71	
Greenwich	2575.36	12876.8	21306	1.65	
Sandwell	1345.66	6728.32	9569	1.42	
Peterborough	1005.98	5029.92	6963	1.38	
Newcastle-un	545.06	2725.29	3695	1.36	
Dartford	712.02	3560.08	4788	1.34	
Doncaster	1198.32	5991.6	7874	1.31	
Lichfield	745.02	3725.1	4759	1.28	
York	1216.9	6084.5	7452	1.22	
Folkestone an	858.58	4292.89	5226	1.22	
Leeds	3810.82	19054.11	21945	1.15	
Dover	746.3	3731.49	4243	1.14	
Wandsworth	4383.36	21916.82	24772	1.13	
Stoke-on-Trer	947.6	4738	5276	1.11	
Hounslow	2052.48	10262.38	10619	1.03	
Lewisham	2643.77	13218.87	13603	1.03	
Middlesbroug	521.89	2609.44	2679	1.03	
Sheffield	2390.07	11950.33	12121	1.01	

Local Authority Name	LHN under the new standard method	5 years target	Total minimum net dwellings 2024	Dwellings with PP	5YHLS on brownfield	Pipeline without PP
Waltham Forest	2534.84	12674.2	36899	12211	0.96	24688
Brent	3079.61	15398.04	29626	15023	0.98	14603
Haringey	2956.39	14781.96	25667	11589	0.78	14078
Leicester	1557.44	7787.2	14190	3400	0.44	10790
Trafford	1598.58	7992.88	12226	4043	0.51	8183
Portsmouth	1021.45	5107.26	11498	3606	0.71	7892
Redbridge	2406.78	12033.88	11498	3606	0.3	7892
Havering	1978.97	9894.83	13161	5376	0.54	7785
Wirral	1602.21	8011.05	11283	4295	0.54	6988
Watford	830.54	4152.71	8440	1469	0.35	6971
Hillingdon	2291.66	11458.28	9268	2520	0.22	6748
Bournemouth, Christchurch and Poole	2957.63	14788.17	12424	6028	0.41	6396
North Yorkshire	4076.95	20384.74	6390	9	0	6381
Barnet	4057.07	20285.35	21996	15656	0.77	6340
Oldham	910.43	4552.13	8010	1678	0.37	6332
Warrington	1064.42	5322.11	8632	2478	0.47	6154
Tonbridge and Malling	1095.57	5477.84	6198	201	0.04	5997
Bradford	1827.69	9138.43	5844	16	0	5828
Hammersmith and Fulham	2783.26	13916.29	8150	2494	0.18	5656
Plymouth	1289.58	6447.91	9663	4446	0.69	5217
Croydon	2887.05	14435.23	10587	5421	0.38	5166
Reading	1027.69	5138.43	10013	5088	0.99	4925
Cheshire West and Chester	1914.06	9570.31	12258	7628	0.8	4630
Bolton	1184.19	5920.96	8567	3944	0.67	4623
Bexley	1859.78	9298.91	8756	4157	0.45	4599

Stafford Borough Council	1086	Maidstone	5395	5395	0
Mendip District Council	1085	Windsor and Maidenhead	1808	1808	0
Bolsover District Council	1060.00	Cotswold District Council	117	117	0
Castle Point Borough Council	1050	Bournemouth, Christchurch and Poole council (BCP)	12424	12424	0
Halton Borough Council	1035	East Devon District Council	819	819	0
North Northamptonshire Council	1031	Dorset Council	2597	2597	0
Staffordshire Moorlands District Council	1019	Cheltenham Borough Council	1217	1217	0
Basingstoke & Deane Borough Council	991	Exeter	631	631	0
Hyndburn Borough Council	971	Isles of Scilly	33	33	0
Malvern Hills District Council	962	South Hams District Council	576	576	0
Melton Borough Council	951	Tewkesbury	280	280	0
East Cambridgeshire District Council	944	Torbay Council	1332	1332	0
Lincoln City	938	Torridge District Council	849	849	0
Hartlepool Borough Coucil	909	West Devon Borough Council	187	187	0
London Legacy Development Corporation	900	Wiltshire Council	4014	4014	0
Eastleigh Borough Council	891	Swindon Borough Council	318	318	0
North West Leicestershire District Council	890	Ashford Borough Council	2629	2629	0
Central Bedfordshire Council	889	Sedgemoor District Council	1399	1399	0
Rother District Council	876	South Somerset	1238	1238	0
Blackburn with Darwen Borough Council	868	Dartmoor National Park Authority	114	114	0
Torridge District Council	849	Peak District National Park	127	127	0
Tunbridge Wells Borough Council	837	Dudley Metropolitan Borough Council	5186	5186	0
Darlington	825	Bromsgrove District Council	89	89	0
East Devon District Council	819	Shropshire	3342	3342	0
Rochford District Council	814	Stratford-On-Avon District Council	1866	1866	0
Colchester Borough Council	782	Solihull Metropolitan Borough Council	4177	4177	0
Warwick District Council	778	Sandwell MBC	9569	9569	0
Braintree District Council	776	Wyre Forest District Council	2438	2438	0
Wychavon District Council	770	Craven District Council	375	375	0
Hertsmere Borough Council	768	East Riding of Yorkshire	3438	3438	0
Winchester City Council	755	Harrogate Borough Council	11	11	0
Babergh District Council	751	Leeds City Council	30911	30911	0
Fylde Council	751	North York Moors National Park Authority	55	55	0
Rossendale Borough Council	751	Selby District Council	4243	4243	0
Test Valley Borough Council	710	Scarborough Borough Council	1263	1263	0
Wyre Council	695	Ryedale District Council	117	117	0
Vale of White Horse District Council	693	Richmondshire District Council	370	370	0
North Devon Council	692	Hambleton	11	11	0
Chichester District Council	664	Redcar and Cleveland Borough Council	1287	1287	0
West Somerset Council	655	Sheffield City Council	19431	19431	0
Ashfield District Council	649	Yorkshire Dales National Park Authority	35	35	0
Rotherham Metropolitan Borough Council	639	Staffordshire Moorlands District Council	1019	1021	-0.195886
Exeter	631	Bolsover District Council	1060.00	1065	-0.469484
Mansfield District Council	629	Kingston upon Thames	6486	6538	-0.79535
East Lindsey District Council	627	Sunderland	5175	5282	-2.025748
Knowsley Metropolitan Borough Council	616	Luton Council	5914	6050	-2.247934
Copeland Borough Council	605	Copeland Borough Council	605	605	0
Boston Borough Council	599	Surrey Heath Borough Council	3463	3548	-2.395716
North Hertfordshire District Council	598	Cherwell District Council	3161	3253	-2.828159
Allerdale Borough Council	593	Allerdale Borough Council	593	n/a	#VALUE!
Blaby District Council	578	Crawley Borough Council	474	507	-6.508876
South Hams District Council	576	Bedford Borough Council	5465	5850	-6.581197
Wealden District Council	564	Boston Borough Council	599	645	-7.131783
Epping Forest	537	Pendle Borough Council	1153	1249	-7.686149
North Kesteven District Council	525	Oadby and Wigston Borough Council	233	253	-7.905138
Blackpool Council	483	North Somerset Council	2916	3202	-8.931918
Harborough District Council	478	North Devon Council	692	762	-9.186352
Crawley Borough Council	474	Warrington	8631.6	9642.6	-10.48472
Forest of Dean District Council	450	Bracknell Forest Council (Unitary)	2328	2608	-10.7362
South Kesteven District Council	440	South Holland District Council	208	239	-12.97071
Tamworth Borough Council	435	Mid Devon	232	267	-13.10861
South Staffordshire District Council	434	Tamworth Borough Council	435	504	-13.69048
Tendring District Council	433	South Gloucestershire Council	3965	4606	-13.91663
West Oxfordshire	403	Somerset West & Taunton	2498	2902	-13.92143
Redditch Borough Council	399	Kensington and Chelsea	6019	7007	-14.10019
Craven District Council	375	Westmorland and Furness Council	2122	2543	-16.55525
Richmondshire District Council	370	Kingston upon Hull	1367	1653	-17.30188
North Warwickshire Borough Council	360	Merton	6266.62	7599.44	-17.5384
Hinckley and Bosworth	330	Waverley Borough Council	3368	4175	-19.32934
Swindon Borough Council	318	Tendring District Council	433	551	-21.41561
Ribble Valley Borough Council	317	Wigan Council	7066	8985	-21.4246
East Hampshire District Council	316	Mid Sussex District Council	1488	1909	-22.05343
The Broads Authority	294	Northumberland County Council	3921	5047	-22.31028
Tewkesbury	280	Hartlepool Borough Coucil	909	1185	-23.29114
Newham	246	Bradford	5844	7866	-25.70557
Oadby and Wigston Borough Council	233	Brentwood Borough Council	1819	2488	-26.88907
Mid Devon	232	Coventry City Council	8698.5	12372	-29.69205
Maldon District Council	229	Blackpool Council	483	704	-31.39205
New Forest National Park Authority	213	Dartford Borough Council	6798	10043	-32.31106
South Holland District Council	208	West Northmptonshire Council	3235	4781	-32.33633
West Devon Borough Council	187	North Warwickshire Borough Council	360	557	-35.36804
Burnley Borough Council	185	Durham County Council	2058	3189	-35.46566
Cheshire East Council	172	North Tyneside Council	1465	2332	-37.17839
Reigate & Banstead	152	Forest of Dean District Council	450	759	-40.71146
Lake District National Park Authority	141	Blackburn with Darwen Borough Council	868	1515	-42.70627
Tower Hamlets	130	Colchester Borough Council	782	1400	-44.14286
Rutland County Council	129	Cannock Chase Council	3148.6	6296	-50
Peak District National Park	127	Epping Forest	537	1109	-51.578
Cotswold District Council	117	Hertsmere Borough Council	768	1630	-52.88344
Ryedale District Council	117	Wakefield Council	3234	8628	-62.51739
Dartmoor National Park Authority	114	Basingstoke & Deane Borough Council	991	2919	-66.05002
North Norfolk District Council	110	Westmorland and Furness Council	2122	7007	-69.716
Bromsgrove District Council	89	Burnley Borough Council	185	762	-75.72178
North York Moors National Park Authority	55	West Somerset Council	655	2902	-77.42936
Yorkshire Dales National Park Authority	35	Manchester City Council	7657	36978	-79.29309
Isles of Scilly	33	Newham	246	1399	-82.41601
Harrogate Borough Council	11	Westminster City Council	1282	9241	-86.12704
Hambleton	11	Wychavon District Council	770	6041	-87.25377
Exmoor National Park Authority	9	Reigate & Banstead	152	2047	-92.5745
Northumberland National Park Authority	1	Cheshire East Council	172	3217	-94.6534

The countryside charity

Local Planning Authority	Last Updated
The Broads Authority	2024
Ipswich Borough Council	2024
Bedford Borough Council	2024
Basildon Borough Council	2024
Brentwood Borough Council	2024
Castle Point Borough Council	2024
Central Bedfordshire Council	2024
East Suffolk	2024
Broadland District Council	2024
Colchester Borough Council	2024
Cambridge City Council	2024
Epping Forest	2024
Huntingdonshire District Council	2024
Peterborough	2024
South Cambridgeshire District Council	2024
St Albans City and District Council	2024
West Suffolk	2024
Tendring District Council	2024
Thurrock	2024
Watford Borough Council	2024
Great Yarmouth	2024
Norwich City Council	2024
Rochford District Council	2024
South Norfolk Council	2024
Mid Suffolk District Council	2024
Luton Council	2024
Babergh District Council	2024
Hertsmere Borough Council	2024
Welwyn Hatfield Borough Council	2024
South Holland District Council	2024
Bolsover District Council	2024
West Northmptonshire Council	2024
Bassetlaw District Council	2024
Charnwood Borough Council	2024
North Northamptonshire Council	2024
Derbyshire Dales District Council	2024
Boston Borough Council	2024
Melton Borough Council	2024
Rushcliffe Borough Council	2024
Erewash Borough Council	2024
Gedling Borough Council	2024
Newark and Sherwood District Council	2024
North East Derbyshire District Council	2024
North East Lincolnshire Council	2024
North Kesteven District Council	2024

*Use the filter function: No fill represents LPAs with register updated in 2024, yellow fill represents LPAs with outdated registers and blue fill represents LPAs with registers updated beyond 2024

North Lincolnshire Council	2024
North West Leicestershire District Council	2024
Rutland County Council	2024
South Derbyshire	2024
Blaby District Council	2024
Oadby and Wigston Borough Council	2024
High Peak	2024
South Kesteven District Council	2024
West Lindsey District Council	2024
Wandsworth	2024
Barking and Dagenham	2024
Brent	2024
Kensington and Chelsea	2024
Bexley	2024
Hackney	2024
Kingston upon Thames	2024
Lambeth	2024
Waltham Forest	2024
Westminster City Council	2024
Newham	2024
Redbridge	2024
Richmond upon Thames	2024
Hounslow	2024
Lewisham	2024
Merton	2024
Durham County Council	2024
Darlington	2024
Hartlepool Borough Coucil	2024
North Tyneside Council	2024
Northumberland County Council	2024
Middlesborough	2024
Sunderland	2024
Burnley Borough Council	2024
Cheshire West and Chester Council	2024
Blackpool Council	2024
Cheshire East Council	2024
Bury Council	2024
Blackburn with Darwen Borough Council	2024
Westmorland and Furness Council	2024
Manchester City Council	2024
Preston	2024
Ribble Valley Borough Council	2024
Rossendale Borough Council	2024
Sefton Metropolitan Borough Council	2024
Trafford Council	2024
Warrington	2024
Liverpool City Council	2024
Salford City Council	2024
Pendle Borough Council	2024
Westmorland and Furness Council	2024
Lake District National Park Authority	2024
St. Helens Borough Council	2024

Wigan Council	2024
Oldham Council	2024
Tameside Metropolitan Borough Council	2024
West Lancashire Borough Council	2024
Buckinghamshire council	2024
Wealden District Council	2024
Somerset West & Taunton	2024
Arun District Council	2024
Bracknell Forest Council (Unitary)	2024
Brighton & Hove City Council	2024
Dartford Borough Council	2024
Eastleigh Borough Council	2024
Cherwell District Council	2024
Basingstoke & Deane Borough Council	2024
Canterbury City Council	2024
Chichester District Council	2024
Crawley Borough Council	2024
Dover District Council	2024
East Hampshire District Council	2024
Eastbourne Borough Council	2024
Epsom and Ewell Borough Council	2024
Rother District Council	2024
Gosport Borough Council	2024
Hart District Council	2024
Horsham District Council	2024
Mole Valley District Council	2024
Reigate & Banstead	2024
Folkestone and Hythe	2024
Swale Borough Council	2024
Tunbridge Wells Borough Council	2024
West Berkshire District Council	2024
Northumberland National Park Authority	2024
Lewes District Council	2024
Waverley Borough Council	2024
Thanet District Council	2024
Winchester City Council	2024
Surrey Heath Borough Council	2024
Wokingham Borough Council	2024
New Forest District Council	2024
Portsmouth City Council	2024
Spelthorne Borough Council	2024
Tandridge District Council	2024
Vale of White Horse District Council	2024
Guildford	2024
Medway	2024
Mid Sussex District Council	2024
Tonbridge and Malling Borough Council	2024
Sevenoaks District Council	2024
Bristol City Council	2024
Cornwall Council	2024
North Somerset Council	2024
Exmoor National Park Authority	2024

Forest of Dean District Council	2024
North Devon Council	2024
Stroud District Council	2024
Teignbridge District Council	2024
Mendip District Council	2024
Mid Devon	2024
Plymouth City Council	2024
West Somerset Council	2024
Southend Borough Council	2024
South Gloucestershire Council	2024
Gloucester City Council	2024
Walsall Council	2024
Peak District National Park	2024
Coventry City Council	2024
East Staffordshire Borough Council	2024
Birmingham City Council	2024
Herefordshire Council	2024
Newcastle under Lyme Borough Council	2024
North Warwickshire Borough Council	2024
Stafford Borough Council	2024
Staffordshire Moorlands District Council	2024
Stoke-on-Trent City Council	2024
Stratford-On-Avon District Council	2024
Tamworth Borough Council	2024
Warwick District Council	2024
Wychavon District Council	2024
Worcester City Council	2024
Telford & Wrekin Council	2024
Lichfield District Council	2024
Nuneaton and Bedworth Borough Council	2024
Solihull Metropolitan Borough Council	2024
Redditch Borough Council	2024
Wolverhampton	2024
Malvern Hills District Council	2024
Rugby Borough Council	2024
South Staffordshire District Council	2024
Bradford	2024
Doncaster MBC	2024
Calderdale Metropolitan District Council	2024
Kingston upon Hull	2024
York	2024
Wakefield Council	2024
Rotherham Metropolitan Borough Council	2024
Kirklees Council	2024
Barnsley Metropolitan Borough Council	2024
Yorkshire Dales National Park Authority	2024
East Hertfordshire Council	2025

Chelmsford City Council	2025
Kings Lynn and West Norfolk, Borough Council	2025
Amber Valley	2025
Gateshead Council	2025
Newcastle upon Tyne	2025
City of Carlisle Council (Cumberland)	2025
South Ribble	2025
Adur District Council	2025
Fareham Borough Council	2025
Havant Borough Council	2025
Test Valley Borough Council	2025
Worthing Borough Council	2025
Oxford City Council	2025
Maidstone	2025
Windsor and Maidenhead	2025
East Devon District Council	2025
Exeter	2025
South Hams District Council	2025
West Devon Borough Council	2025
South Somerset	2025
Dartmoor National Park Authority	2025
Shropshire	2025
Sandwell MBC	2025
Wyre Forest District Council	2025
Harlow District Council	Outdated (unknown)
Isles of Scilly	Outdated (unknown)
Sutton	Outdated (unknown)
Bolton Council	Outdated 2017
Ealing Council	Outdated 2017
Enfield Council	Outdated 2017
Harrow Council	Outdated 2017
Hyndburn Borough Council	Outdated 2017
Lincoln City	Outdated 2017
Mansfield District Council	Outdated 2017
Ryedale District Council	Outdated 2017
Southampton City Council	Outdated 2017
Stevenage Borough Council	Outdated 2017
Tower Hamlets	Outdated 2017
Ashford Borough Council	Outdated 2018
Broxtowe	Outdated 2018
Hinckley and Bosworth	Outdated 2018
Old Oak & Park Royal Development Corporation	Outdated 2018
Rochdale	Outdated 2018
Sedgemoor District Council	Outdated 2018
Bromley	Outdated 2019
Bromsgrove District Council	Outdated 2019
Broxbourne	Outdated 2019
Copeland Borough Council	Outdated 2019
Greenwich	Outdated 2019
Lancaster City Council	Outdated 2019
Richmondshire District Council	Outdated 2019
Selby District Council	Outdated 2019
Slough Borough Council	Outdated 2019

Ashfield District Council	Updated in the last 5 years
Braintree District Council	Updated in the last 5 years
Camden	Updated in the last 5 years
Cannock Chase Council	Updated in the last 5 years
Chorley	Updated in the last 5 years
Craven District Council	Updated in the last 5 years
Dacorum Borough Council	Updated in the last 5 years
Derby	Updated in the last 5 years
Dudley Metropolitan Borough Council	Updated in the last 5 years
East Lindsey District Council	Updated in the last 5 years
Elmbridge Borough Council	Updated in the last 5 years
Fenland District Council	Updated in the last 5 years
Hambleton	Updated in the last 5 years
Hammersmith and Fulham	Updated in the last 5 years
Hastings Borough Council	Updated in the last 5 years
Havering	Updated in the last 5 years
Islington	Updated in the last 5 years
Knowsley Metropolitan Borough Council	Updated in the last 5 years
Milton Keynes Council	Updated in the last 5 years
North Norfolk District Council	Updated in the last 5 years
Nottingham City Council	Updated in the last 5 years
Reading Borough Council	Updated in the last 5 years
Runnymede Borough Council	Updated in the last 5 years
Rushmoor Borough Council	Updated in the last 5 years
South Oxfordshire District Council	Updated in the last 5 years
Stockton-on-Tees Borough Council	Updated in the last 5 years
Three Rivers District Council	Updated in the last 5 years
Torbay Council	Updated in the last 5 years
Torridge District Council	Updated in the last 5 years
West Oxfordshire	Updated in the last 5 years
Woking Borough Council	Updated in the last 5 years
Wyre Council	Updated in the last 5 years
Stockport Council	Updated in the last 5 years 2020
Bournemouth, Christchurch and Poole council (BCP)	Updated in the last 5 years 2020
City of London	Updated in the last 5 years 2020
Croydon Council	Updated in the last 5 years 2020
Dorset Council	Updated in the last 5 years 2020
Hillingdon	Updated in the last 5 years 2020
Maldon District Council	Updated in the last 5 years 2020
Scarborough Borough Council	Updated in the last 5 years 2020
Southwark Council	Updated in the last 5 years 2020
Uttlesford	Updated in the last 5 years 2020
East Riding of Yorkshire	Updated in the last 5 years 2021
Haringey Council	Updated in the last 5 years 2021
Harrogate Borough Council	Updated in the last 5 years 2021
Leicester City Council	Updated in the last 5 years 2021
New Forest National Park Authority	Updated in the last 5 years 2021
Sheffield City Council	Updated in the last 5 years 2021
Tewkesbury	Updated in the last 5 years 2021
Barnet London Borough Council	Updated in the last 5 years 2022
East Cambridgeshire District Council	Updated in the last 5 years 2022
Harborough District Council	Updated in the last 5 years 2022
Leeds City Council	Updated in the last 5 years 2022

North Hertfordshire District Council	Updated in the last 5 years 2022
Redcar and Cleveland Borough Council	Updated in the last 5 years 2022
Wiltshire Council	Updated in the last 5 years 2022
Wirral	Updated in the last 5 years 2022
Allerdale Borough Council	Updated in the last 5 years 2023
Bath and North East Somerset Council	Updated in the last 5 years 2023
Breckland District Council	Updated in the last 5 years 2023
Cheltenham Borough Council	Updated in the last 5 years 2023
Chesterfield Borough Council	Updated in the last 5 years 2023
Cotswold District Council	Updated in the last 5 years 2023
Fylde Council	Updated in the last 5 years 2023
Gravesham Borough Council	Updated in the last 5 years 2023
Halton Borough Council	Updated in the last 5 years 2023
Isle of Wight Council	Updated in the last 5 years 2023
London Legacy Development Corporation	Updated in the last 5 years 2023
North York Moors National Park Authority	Updated in the last 5 years 2023
South Downs National Park	Updated in the last 5 years 2023
South Tyneside Council	Updated in the last 5 years 2023
Swindon Borough Council	Updated in the last 5 years 2023

Last Updated 2025

Count of Local Planning Authority
25
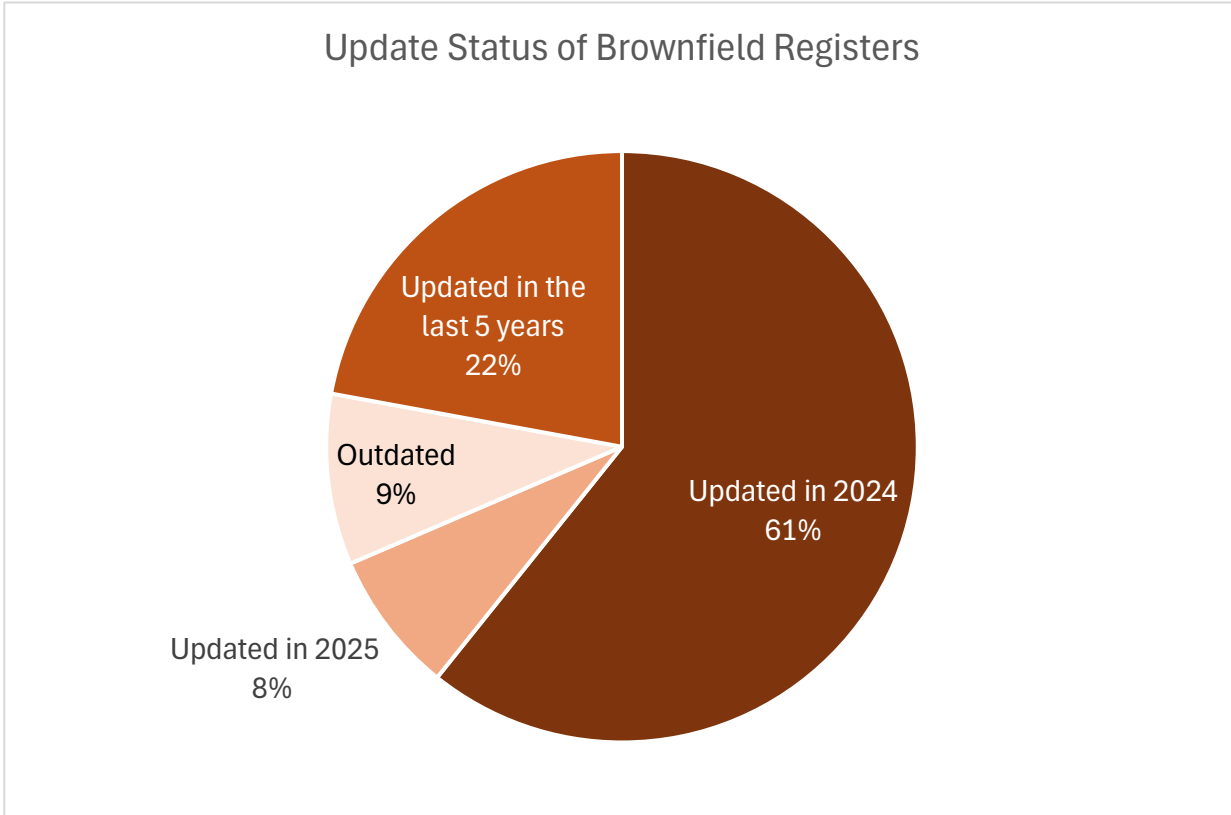
Updated	Updated in 2025	Outdated	Updated in the last 5 years
195	25	30	71